

NOTICE!!

These documents have been scanned!

Do not place un-scanned documents beneath this notice!

Do not remove this notice from this file!

GPO Jacket No. 560-102
Print Order 61540
Rise Business Services, LLC
Job=AZ15 5/16/2019



Box Number= AZ15059



Claim Begin-End: AMC406377-AMC406398

1 Initial Receipt



AZ15059-3

AMC406356-AMC407176

United States Department of the Interior
Bureau of Land Management
 LANDS/RECREATION & PLANNING
 ONE N CENTRAL AVE
 PHOENIX, AZ 85004 -2203
 Phone:

Receipt

No: 2311189

Transaction #: 2384434		ENTERED INTO COMPUTER	MAR 27 2011
Date of Transaction: 03/17/2011			Cm
CUSTOMER:			
STEVE KAROLYI PO BOX 74353 PHOENIX,AZ 85087-1006 US			

LINE #	QTY	DESCRIPTION	REMARKS	UNIT PRICE	TOTAL
1	22.00	LOCATABLE MINERALS / MINING CLAIMS- NEW,UNADJUD, ONE OR MORE AUTH NOS / NEW MINING CLAIM PROCESSING FEE \$15 CASES: AMC406377/\$15.00, AMC406378/\$15.00, AMC406379/\$15.00, AMC406380/\$15.00, AMC406381/ \$15.00, AMC406382/\$15.00, AMC406383/\$15.00, AMC406384/\$15.00, AMC406385/\$15.00, AMC406386/ \$15.00, AMC406387/\$15.00, AMC406388/\$15.00, AMC406389/\$15.00, AMC406390/\$15.00, AMC406391/ \$15.00, AMC406392/\$15.00, AMC406393/\$15.00, AMC406394/\$15.00, AMC406395/\$15.00, AMC406396/ \$15.00, AMC406397/\$15.00, AMC406398/\$15.00		- n/a -	330.00
2	22.00	LOCATABLE MINERALS / MINING CLAIMS- NEW,UNADJUD, ONE OR MORE AUTH NOS / NEW MINING CLAIM LOCATION FEE \$34 CASES: AMC406377/\$34.00, AMC406378/\$34.00, AMC406379/\$34.00, AMC406380/\$34.00, AMC406381/ \$34.00, AMC406382/\$34.00, AMC406383/\$34.00, AMC406384/\$34.00, AMC406385/\$34.00, AMC406386/ \$34.00, AMC406387/\$34.00, AMC406388/\$34.00, AMC406389/\$34.00, AMC406390/\$34.00, AMC406391/ \$34.00, AMC406392/\$34.00, AMC406393/\$34.00, AMC406394/\$34.00, AMC406395/\$34.00, AMC406396/ \$34.00, AMC406397/\$34.00, AMC406398/\$34.00		- n/a -	748.00
3	22.00	LOCATABLE MINERALS / MINING CLAIMS- NEW,UNADJUD, ONE OR MORE AUTH NOS / NEW MINING CLAIM MAINT FEE \$140 CASES: AMC406377/\$140.00, AMC406378/\$140.00, AMC406379/\$140.00, AMC406380/\$140.00, AMC406381/ \$140.00, AMC406382/\$140.00, AMC406383/\$140.00, AMC406384/\$140.00, AMC406385/\$140.00, AMC406386/ \$140.00, AMC406387/\$140.00, AMC406388/\$140.00, AMC406389/\$140.00, AMC406390/\$140.00, AMC406391/ \$140.00, AMC406392/\$140.00, AMC406393/\$140.00, AMC406394/\$140.00, AMC406395/\$140.00, AMC406396/ \$140.00, AMC406397/\$140.00, AMC406398/\$140.00		- n/a -	3080.00

\$140.00, AMC406392/\$140.00, AMC406393/\$140.00, AMC406394/\$140.00, AMC406395/\$140.00, AMC406396/ \$140.00, AMC406397/\$140.00, AMC406398/\$140.00			
---	--	--	--

TOTAL:	\$4,158.00
---------------	-------------------

PAYMENT INFORMATION			
---------------------	--	--	--

1	AMOUNT:	4158.00	POSTMARKED:	N/A
	TYPE:	CHECK	RECEIVED:	03/17/2011
	CHECK NO:	1001		
	NAME:	KAROLYI, STEVE PO BOX 74353 PHOENIX AZ 85087-1006 US		

REMARKS

This receipt was generated by the automated BLM Collections and Billing System and is a paper representation of a portion of the official electronic record contained therein.

NOTICE!!

These documents have been scanned!

Do not place un-scanned documents beneath this notice!

Do not remove this notice from this file!

GPO Jacket No. 560-102
Print Order 61540
Rise Business Services, LLC
Job=AZ15 5/16/2019



Box Number= AZ15059



Claim Begin-End: AMC406377-AMC406398

2 Correspondence



AZ15059-3

AMC406356-AMC407176

SENDER: COMPLETE THIS SECTION

- Complete items 1, 2, and 3.
- Print your name and address on the reverse so that we can return the card to you.
- Attach this card to the back of the mailpiece, or on the front if space permits.

1. Article Addressed to:

MARK and ROXANN HABECK
 23506 STATE ROUTE 177
 HOYLETON IL 62803-2200
 AMC406377 PB 9200



9590 9402 1932 6123 9268 71

2. Article Number (Transfer from service label)

7017 0660 0000 3024 2406

COMPLETE THIS SECTION ON DELIVERY

A. Signature

X

-
- Agent
-
-
- Addressee

B. Received by (Printed Name)

MARK HABECK

C. Date of Delivery

12-11-17

- D. Is delivery address different from item 1? Yes
 If YES, enter delivery address below: No

3. Service Type

- | | |
|--|---|
| <input type="checkbox"/> Adult Signature | <input type="checkbox"/> Priority Mail Express® |
| <input type="checkbox"/> Adult Signature Restricted Delivery | <input type="checkbox"/> Registered Mail™ |
| <input checked="" type="checkbox"/> Certified Mail® | <input type="checkbox"/> Registered Mail Restricted Delivery |
| <input type="checkbox"/> Certified Mail Restricted Delivery | <input type="checkbox"/> Return Receipt for Merchandise |
| <input type="checkbox"/> Collect on Delivery | <input type="checkbox"/> Signature Confirmation™ |
| <input type="checkbox"/> Collect on Delivery Restricted Delivery | <input type="checkbox"/> Signature Confirmation Restricted Delivery |

 Registered Mail Restricted Delivery

USPS TRACKING#



First-Class Mail
Postage & Fees Paid
USPS
Permit No. G-10

9590 9402 1932 6123 9268 71

United States
Postal Service

RECEIVED

BLM AZ STATE OFFICE

2017 DEC 14 P 3:31

PHOENIX ARIZONA

• Sender: Please print your name, address, and ZIP+4® in this box•
U.S. DEPARTMENT OF THE INTERIOR
BUREAU OF LAND MANAGEMENT
ARIZONA STATE OFFICE
ONE NORTH CENTRAL AVENUE, SUITE 800
PHOENIX, AZ 85004-4427





United States Department of the Interior

BUREAU OF LAND MANAGEMENT

Arizona State Office

One North Central Avenue, Suite 800

Phoenix, Arizona 85004-4427

www.blm.gov/az/



DEC 04 2017

In Reply Refer To:

3830 (9200) PB

AMC406377

CERTIFIED MAIL - RETURN RECEIPT REQUESTED No. 7017 0660 0000 3024 2406

DECISION

MARK and ROXANN HABECK : This decision affects those claims shown
23506 STATE ROUTE 177 : in the block below.
HOYLETON, IL 62803-2200 :

AMC406397

SUNDANCE GOLD #11-B

MINING CLAIMS DECLARED FORFEITED

The mining claims listed above have been declared forfeit as of September 1, 2017, for failure to timely file the required maintenance fee payment or small miner's maintenance fee waiver (waiver).

Claimants are required to pay an annual non-refundable maintenance fee of \$155 per 20 acres or portion thereof, or submit a waiver, on or before September 1 of each year. These requirements were established by 30 U.S.C. 28f-1, as amended, and 43 CFR 3834 and 3835.

Our records do not show receipt of a maintenance fee payment or small miner waiver filed on or before the due date. Therefore, the claims listed above are forfeit.

Reclamation Requirements

This decision does not relieve you of the liability for reclamation of all areas disturbed by your activities on lands covered by the subject mining claim(s) and/or site(s). After you complete the reclamation, you must notify the authorized officer of the appropriate surface managing agency so that the authorized officer may conduct a final site inspection and determine whether you may be released from liability. If you fail to reclaim the land to the satisfaction of the authorized officer,

the surface management agency may cite you for noncompliance under its surface management regulations. For land administered by the Bureau of Land Management (BLM), if you fail to reclaim the land to the satisfaction of the authorized officer as required in 43 CFR Subpart 3809, BLM will issue an order of noncompliance under 43 CFR 3809.601(a). If you fail to comply with the non-compliance order, BLM may take further action under 43 CFR 3809.604. Failure to conduct reclamation is a prohibited act that may subject you to criminal penalties. See 43 CFR 3809.605(h) and 43 CFR 3809.700.

Appeal Procedures

This decision may be appealed to the Interior Board of Land Appeals, Office of the Secretary, in accordance with the regulations contained in 43 CFR, Part 4, and the enclosed Form 1842-1. If an appeal is taken, your notice of appeal must be filed in this office (at the above address) within 30 days from receipt of this decision. The appellant has the burden of showing that the decision appealed from is in error.


If you wish to file a petition pursuant to regulation 43 CFR 4.21 (58 FR 4939, January 19, 1993) for a stay of the effectiveness of this decision during the time that your appeal is being reviewed by the Board, the petition for a stay must accompany your notice of appeal. A petition for a stay is required to show sufficient justification based on the standards listed below. Copies of the notice of appeal and petition for a stay **must** also be submitted to each party named in this decision and to the Interior Board of Land Appeals and to the appropriate Office of the Solicitor (see 43 CFR 4.413) at the same time the original documents are filed with this office. If you request a stay, you have the burden of proof to demonstrate that a stay should be granted.

Standards for Obtaining a Stay

Except as otherwise provided by law or other pertinent regulation, a petition for a stay of a decision pending appeal shall show sufficient justification based on the following standards:

- (1) The relative harm to the parties if the stay is granted or denied,
- (2) The likelihood of the appellant's success on the merits,
- (3) The likelihood of immediate and irreparable harm if the stay is not granted, and
- (4) Whether the public interest favors granting the stay.

Please include your AMC serial number(s) on all correspondence. If additional information is required, please call Pauline Brown at 602-417-9360.



Lucas Lucero
Deputy State Director
Lands, Minerals, and Energy Division

Enclosure

SENDER: COMPLETE THIS SECTION

- Complete items 1, 2, and 3. Also complete item 4 if Restricted Delivery is desired.
- Print your name and address on the reverse so that we can return the card to you.
- Attach this card to the back of the mailpiece, or on the front if space permits.

1. Article Addressed to:

JOHN AND CANDY BRUCE
 11142 N 165TH DR APT 154
 SURPRISE, AZ 85388-6648
 920/RM/AMC406377

2. Article Number

(Transfer from service label)

7015 0920 0001 4809 7036

COMPLETE THIS SECTION ON DELIVERY

A. Signature

X

Candy Bruce

 Agent AddresseeB. Received by (*Printed Name*)


CANDY BRUCE

C. Date of Delivery

12-18-15

D. Is delivery address different from item 1? Yes


If YES, enter delivery address below:

 No

3. Service Type

 Certified Mail Express Mail Registered Return Receipt for Merchandise Insured Mail C.O.D.4. Restricted Delivery? (*Extra Fee*) Yes

UNITED STATES POSTAL SERVICE



First-Class Mail
Postage & Fees Paid
USPS
Permit No. G-10

07 850

18 DEC '15

• Sender: Please print your name, address, and ZIP+4 in this box •

AZ
933

U.S. DEPARTMENT OF THE INTERIOR
BUREAU OF LAND MANAGEMENT
ARIZONA STATE OFFICE
ONE NORTH CENTRAL AVENUE, SUITE 900
PHOENIX, AZ 85004-4427

RECEIVED

BLM AZ STATE OFFICE

2015 DEC 22 11:21

PHOENIX, ARIZONA



United States Department of the Interior



BUREAU OF LAND MANAGEMENT

Arizona State Office

One North Central Avenue, Suite 800

Phoenix, Arizona 85004-4427

www.blm.gov/az/

DEC 03 2015

In Reply Refer To:

3800 (9200) RM

AMC406377

CERTIFIED MAIL - RETURN RECEIPT REQUESTED No. 7015 0920 0001 4809 7036

DECISION

JOHN AND CANDY BRUCE
11142 N 165TH DR APT 154
SURPRISE, AZ 85388-6648

: This decision affects those claims shown
: in the block below.
:

AMC406383
SUNDANCE GOLD #7

MINING CLAIMS DECLARED FORFEIT

The mining claims listed above have been declared forfeit as of September 1, 2015, for failure to timely file the required maintenance fee payment or small miner's maintenance fee waiver (waiver).

Claimants are required to pay an annual non-refundable maintenance fee of \$155 per 20 acres or portion thereof, or submit a waiver, on or before September 1 of each year. These requirements were established by 30 U.S.C. 28f-1, as amended, and 43 CFR 3834 and 3835.

Our records do not show receipt of a maintenance fee payment or small miner waiver filed on or before the due date. Therefore, the claims listed above are forfeit.

Reclamation Requirements

This decision does not relieve you of the liability for reclamation of all areas disturbed by your activities on lands covered by the subject mining claim(s) and/or site(s). After you complete the reclamation, you must notify the authorized officer of the appropriate surface managing agency so that the authorized officer may conduct a final site inspection and determine whether you may be released from liability. If you fail to reclaim the land to the satisfaction of the authorized officer, the surface management agency may cite you for noncompliance under its surface management regulations. For land administered by the Bureau of Land Management (BLM), if you fail to reclaim the land to the satisfaction of the authorized officer as required in 43 CFR Subpart 3809,

BLM will issue an order of noncompliance under 43 CFR 3809.601(a). If you fail to comply with the non-compliance order, BLM may take further action under 43 CFR 3809.604. Failure to conduct reclamation is a prohibited act that may subject you to criminal penalties. See 43 CFR 3809.605(h) and 43 CFR 3809.700.

Appeal Procedures

This decision may be appealed to the Interior Board of Land Appeals, Office of the Secretary, in accordance with the regulations contained in 43 CFR, Part 4, and the enclosed Form 1842-1. If an appeal is taken, your notice of appeal must be filed in this office (at the above address) within 30 days from receipt of this decision. The appellant has the burden of showing that the decision appealed from is in error.

If you wish to file a petition pursuant to regulation 43 CFR 4.21 (58 FR 4939, January 19, 1993) for a stay of the effectiveness of this decision during the time that your appeal is being reviewed by the Board, the petition for a stay must accompany your notice of appeal. A petition for a stay is required to show sufficient justification based on the standards listed below. Copies of the notice of appeal and petition for a stay **must** also be submitted to each party named in this decision and to the Interior Board of Land Appeals and to the appropriate Office of the Solicitor (see 43 CFR 4.413) at the same time the original documents are filed with this office. If you request a stay, you have the burden of proof to demonstrate that a stay should be granted.

Standards for Obtaining a Stay

Except as otherwise provided by law or other pertinent regulation, a petition for a stay of a decision pending appeal shall show sufficient justification based on the following standards:

- (1) The relative harm to the parties if the stay is granted or denied,
- (2) The likelihood of the appellant's success on the merits,
- (3) The likelihood of immediate and irreparable harm if the stay is not granted, and
- (4) Whether the public interest favors granting the stay.

Please include your AMC serial number(s) on all correspondence. If additional information is required, please call RéAnn Myers at 602-417-9413.

Sincerely,



Rebecca Heick
Deputy State Director

for Lands, Minerals and Energy Division

Enclosure(s)



United States Department of the Interior

BUREAU OF LAND MANAGEMENT

Arizona State Office

One North Central Avenue, Suite 800

Phoenix, Arizona 85004-4427

www.blm.gov/az/

NOV 17 2015



In Reply Refer To:

3800 (9200) RM

AMC405320, AMC406377, AMC413994,

AMC428464, AMC429563, AMC431309,

AMC432433, AMC433603, AMC433675

CERTIFIED MAIL - RETURN RECEIPT REQUESTED No. 7013 2250 0000 8720 9860

DECISION

STEVE KAROLYI

PO BOX 74353

PHOENIX, AZ 85087-1006

: This decision affects those claims shown
: in the block below.
:

SEE ATTACHED SHEET

MINING CLAIMS DECLARED FORFEIT

The mining claims listed above have been declared forfeit as of September 1, 2015, for failure to timely file the required maintenance fee payment or small miner's maintenance fee waiver (waiver).

Claimants are required to pay an annual non-refundable maintenance fee of \$155 per 20 acres or portion thereof, or submit a waiver, on or before September 1 of each year. These requirements were established by 30 U.S.C. 28f-1, as amended, and 43 CFR 3834 and 3835.

Our records do not show receipt of a maintenance fee payment or small miner waiver filed on or before the due date. Therefore, the claims listed above are forfeit.

Reclamation Requirements

This decision does not relieve you of the liability for reclamation of all areas disturbed by your activities on lands covered by the subject mining claim(s) and/or site(s). After you complete the reclamation, you must notify the authorized officer of the appropriate surface managing agency so that the authorized officer may conduct a final site inspection and determine whether you may be released from liability. If you fail to reclaim the land to the satisfaction of the authorized officer, the surface management agency may cite you for noncompliance under its surface management regulations. For land administered by the Bureau of Land Management (BLM), if you fail to reclaim the land to the satisfaction of the authorized officer as required in 43 CFR Subpart 3809, BLM will issue an order of noncompliance under 43 CFR 3809.601(a). If you fail to comply with

the non-compliance order, BLM may take further action under 43 CFR 3809.604. Failure to conduct reclamation is a prohibited act that may subject you to criminal penalties. See 43 CFR 3809.605(h) and 43 CFR 3809.700.

Appeal Procedures

This decision may be appealed to the Interior Board of Land Appeals, Office of the Secretary, in accordance with the regulations contained in 43 CFR, Part 4, and the enclosed Form 1842-1. If an appeal is taken, your notice of appeal must be filed in this office (at the above address) within 30 days from receipt of this decision. The appellant has the burden of showing that the decision appealed from is in error.

If you wish to file a petition pursuant to regulation 43 CFR 4.21 (58 FR 4939, January 19, 1993) for a stay of the effectiveness of this decision during the time that your appeal is being reviewed by the Board, the petition for a stay must accompany your notice of appeal. A petition for a stay is required to show sufficient justification based on the standards listed below. Copies of the notice of appeal and petition for a stay **must** also be submitted to each party named in this decision and to the Interior Board of Land Appeals and to the appropriate Office of the Solicitor (see 43 CFR 4.413) at the same time the original documents are filed with this office. If you request a stay, you have the burden of proof to demonstrate that a stay should be granted.

Standards for Obtaining a Stay

Except as otherwise provided by law or other pertinent regulation, a petition for a stay of a decision pending appeal shall show sufficient justification based on the following standards:

- (1) The relative harm to the parties if the stay is granted or denied,
- (2) The likelihood of the appellant's success on the merits,
- (3) The likelihood of immediate and irreparable harm if the stay is not granted, and
- (4) Whether the public interest favors granting the stay.

Please include your AMC serial number(s) on all correspondence. If additional information is required, please call RéAnn Myers at 602-417-9413.

Sincerely,



Rebecca Heick
Deputy State Director
Division of Lands, Minerals and Energy

Enclosure(s)

STEVE KAROLYI
PO BOX 74353
PHOENIX AZ 85087-1006

Page 1 of 1

<u>LEAD FILE NUMBER</u>	<u>CLAIM NUMBER</u>	<u>CLAIM NAME</u>
AMC405320	AMC405324	NUGGET CANYON-A
AMC406377	AMC406394	SUNDANCE GOLD #5-A
AMC413994	AMC414000	RIO ORO GOLD #4
AMC428464	AMC428467	INCA GOLD #2
AMC429563	AMC429567	WYATTS GOLD #3
AMC431309	AMC431311	PEACOCK #4
AMC431309	AMC431312	PEACOCK #5
AMC432433	AMC432434	GOLD BEND #2
AMC432433	AMC432439	KAREN
AMC433603	AMC433603	WHN -1
AMC433675	AMC433675	COPPER KING #7

SENDER: COMPLETE THIS SECTION	COMPLETE THIS SECTION ON DELIVERY
<ul style="list-style-type: none"> ■ Complete items 1, 2, and 3. Also complete item 4 if Restricted Delivery is desired. ■ Print your name and address on the reverse so that we can return the card to you. ■ Attach this card to the back of the mailpiece, or on the front if space permits. 	<p>A. Signature <input type="checkbox"/> Agent <input checked="" type="checkbox"/> Addressee</p> <p>B. Received by (Printed Name) <input type="checkbox"/> Agent <input checked="" type="checkbox"/> Addressee</p> <p>C. Date of Delivery 11-30-15</p>
<p>1. Article Addressed to:</p> <p>STEVE KAROLYI PO BOX 74353 PHOENIX, AZ 85087-1006 920/RM/AMC405320/406377/413994/ 428464/429563/431309/432433/433603/ 433675</p>	<p>D. Is delivery address different from item 1? <input type="checkbox"/> Yes If YES, enter delivery address below: <input type="checkbox"/> No</p> <p>2015 DEC -2 P 3:00</p> <p>PHOENIX, ARIZONA</p> <p>3. Service Type</p> <p><input type="checkbox"/> Certified Mail® <input type="checkbox"/> Priority Mail Express™ <input type="checkbox"/> Registered <input type="checkbox"/> Return Receipt for Merchandise <input type="checkbox"/> Insured Mail <input type="checkbox"/> Collect on Delivery</p> <p>4. Restricted Delivery? (Extra Fee) <input type="checkbox"/> Yes</p>
<p>2. Article Number (Transfer from service label)</p>	<p>7013 2250 0000 8720 9860</p>
<p>PS Form 3811, July 2013 Domestic Return Receipt</p>	


PHOENIX
AZ 852
30 NOV '15

UNITED STATES POSTAL SERVICE

First-Class Mail
Postage & Fees Paid
USPS
Permit No. G-10

• Sender: Please print your name, address, and ZIP+4® in this box•

UNITED STATES
DEPARTMENT OF THE INTERIOR
Bureau of Land Management
Arizona State Office
One N. Central Avenue, Suite 800
Phoenix, AZ 85004-4427



SENDER: COMPLETE THIS SECTION

COMPLETE THIS SECTION ON DELIVERY

- Complete items 1, 2, and 3. Also complete item 4 if Restricted Delivery is desired.
- Print your name and address on the reverse so that we can return the card to you.
- Attach this card to the back of the mailpiece, or on the front if space permits.

A. Signature

X *Candy Bruce*

- Agent
- Addressee

B. Received by (Printed Name)

C. Date of Delivery

1. Article Addressed to:

JOHN BRUCE
 CANDY BRUCE
 11142 N. 165TH #337
 SURPRISE, AZ 85388-6660
 9310/RE/AMC406377

2014 DEC -3 P 3:08

PHOENIX, ARIZONA



D. Is delivery address different from item 1? Yes

If YES, enter delivery address below: No

3. Service Type

- Certified Mail®
- Priority Mail Express™
- Registered
- Return Receipt for Merchandise
- Insured Mail
- Collect on Delivery

4. Restricted Delivery? (Extra Fee)

Yes

2. Article Number

(Transfer from service label)


7014 0150 0000 5453 3963

UNITED STATES POSTAL SERVICE

PHOENIX
AZ 852

02 DEC '14

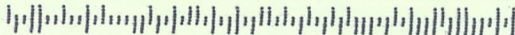
PM 11 1



First-Class Mail
Postage & Fees Paid
USPS
Permit No. G-10

- Sender: Please print your name, address, and ZIP+4® in this box•

U.S. DEPARTMENT OF THE INTERIOR
BUREAU OF LAND MANAGEMENT
ARIZONA STATE OFFICE
ONE NORTH CENTRAL AVENUE, SUITE 800
PHOENIX, AZ 85004-4427





United States Department of the Interior



BUREAU OF LAND MANAGEMENT

Arizona State Office

One North Central Avenue, Suite 800

Phoenix, Arizona 85004-4427

www.blm.gov/az/

NOV 06 2014

In Reply Refer To:

3800 (9310) RE

AMC406377

CERTIFIED MAIL – RETURN RECEIPT REQUESTED 7014 0150 0000 5453 3963

NOTICE

JOHN BRUCE
CANDY BRUCE
11142 N. 165TH #337
SURPRISE, AZ 85388-6660

SUNDANCE GOLD #7
AMC406377

Maintenance Fee Waiver Held for Rejection

This office received the Maintenance Fee Waiver Certification (waiver) for the above listed mining claim(s). The waiver is not properly completed and does not meet the annual filing requirements.

In accordance with 43 Code of Federal Regulations (CFR) 3835.10, the name, address, and original signatures of all owners of the mining claim must be included on the waiver form. Please correct the discrepancy as noted below:

Not all owners of the mining claim have signed the document. Please obtain the missing printed name and address and original ink signature for Candy Bruce on the enclosed copy of the waiver.

In order to correct the defect in the waiver, per 43 CFR 3835.93, you must provide this office with the requested information within 60 days of your receipt of this notice. If you are unable to provide this information, you have the option of paying the annual maintenance fee of \$155 per claim (\$155 per 20 acres for placer claims larger than 20 acres). If we do not receive the requested corrections within the 60 day time frame, the claim(s) will be declared forfeited and closed.

*Corrective Doc Filed 12-15-14
RE 12-15-14*

Please include your AMC serial number on all correspondence. If additional information is required, please contact Rod Ebert at 602-417-9397.

Sincerely,

A handwritten signature in cursive script that reads "Rebecca Heick".

Rebecca Heick
Acting Deputy State Director
Lands and Minerals Division

Enclosure

SENDER: COMPLETE THIS SECTION

- Complete items 1, 2, and 3. Also complete item 4 if Restricted Delivery is desired.
- Print your name and address on the reverse so that we can return the card to you.
- Attach this card to the back of the mailpiece, or on the front if space permits.

1. Article Addressed to:

STEVE KAROLYI; TINA DETERS;
 KENNETH MOORE
 P.O. BOX 74353
 PHOENIX, AZ 85087-1006
 9310/RE/AMC406377, AMC412179, 49
 AMC403658, AMC405534

Article Number

(Transfer from service label)

COMPLETE THIS SECTION ON DELIVERY

A. Signature

X

Agent

Addressee

B. Received by (Printed Name)

STEVE KAROLYI

C. Date of Delivery

FEB 18/14

D. Is delivery address different from item 1? Yes

If YES, enter delivery address below: No

2014 FEB 19 P 3:00

PHOENIX, ARIZONA

3. Service Type

Certified Mail

Express Mail

Registered

Return Receipt for Merchandise

Insured Mail

C.O.D.

4. Restricted Delivery? (Extra Fee)

Yes

7013 0600 0001 7594 4526

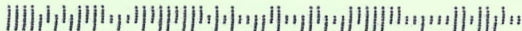
UNITED STATES POSTAL SERVICE



First-Class Mail
Postage & Fees Paid
USPS
Permit No. G-10

- Sender: Please print your name, address, and ZIP+4 in this box •

U.S. DEPARTMENT OF THE INTERIOR
BUREAU OF LAND MANAGEMENT
ARIZONA STATE OFFICE
ONE NORTH CENTRAL AVENUE, SUITE 800
PHOENIX, AZ 85004-4427





United States Department of the Interior



BUREAU OF LAND MANAGEMENT
Arizona State Office
One North Central Avenue, Suite 800
Phoenix, Arizona 85004-4427
www.blm.gov/az/

FEB 11 2014

In Reply Refer To:
3800 (9310) RE
AMC406377, AMC412179, AMC403658, AMC405534

CERTIFIED MAIL - RETURN RECEIPT REQUESTED No. 7013 0600 0001 7594 4526

DECISION

STEVE KAROLYI; TINA DETERS;
KENNETH MOORE
P.O. BOX 74353
PHOENIX, AZ 85087-1006

:
:
: This decision affects those claims shown
: in the block below.

AMC406393, AMC406396, AMC412183, AMC403658, AMC403659, AMC405540,
AMC405544
SUNDANCE GOLD #2-A, #11-A, CLEATOR GOLD #5, ALAMO GOLD #1, ALAMO #1-A,
LOST RIVER #2, LOST RIVER #4A

MINING CLAIMS DECLARED FORFEIT

The mining claims listed above have been declared forfeit as of September 1, 2013, for failure to timely file the required maintenance fee payment or small miner's maintenance fee waiver (waiver).

Claimants are required to pay an annual non-refundable maintenance fee of \$140 per 20 acres, or submit a waiver, on or before September 1 of each year. (In accordance with 43 CFR 1822.14, because September 1, 2013, fell on a Sunday and Monday was a holiday, the payment was due the next business day, September 3, 2013.) These requirements were established by 30 U.S.C. 28f-l, as amended, and 43 Code of Federal Regulations (CFR) 3834 and 3835.

Our records do not show receipt of a maintenance fee payment or small miner waiver filed on or before the due date. Therefore, the claims listed above are forfeit.

This decision does not relieve you of the liability for reclamation of all areas disturbed by your activities on lands covered by the subject mining claim(s) and/or site(s). After you complete the reclamation, you must notify the authorized officer of the appropriate surface managing agency so that the authorized officer may conduct a final site inspection and determine whether you may be released from liability. If you fail to reclaim the land to the satisfaction of the authorized officer, the surface management agency may cite you for noncompliance under its surface management regulations.

For land administered by the Bureau of Land Management (BLM), if you fail to reclaim the land to the satisfaction of the authorized officer as required in 43 CFR Subpart 3809, BLM will issue an order of noncompliance under 43 CFR 3809.601(a). If you fail to comply with the non-compliance order, BLM may take further action under 43 CFR 3809.604. Failure to conduct reclamation is a prohibited act that may subject you to criminal penalties. See 43 CFR 3809.605(h) and 43 CFR 3809.700.

Appeal Procedures

This decision may be appealed to the Interior Board of Land Appeals, Office of the Secretary, in accordance with the regulations contained in 43 CFR, Part 4, and the enclosed Form 1842-1. If an appeal is taken, your notice of appeal must be filed in this office (at the above address) within 30 days from receipt of this decision. The appellant has the burden of showing that the decision appealed from is in error.

If you wish to file a petition pursuant to regulation 43 CFR 4.21 (58 FR 4939, January 19, 1993) for a stay of the effectiveness of this decision during the time that your appeal is being reviewed by the Board, the petition for a stay must accompany your notice of appeal. A petition for a stay is required to show sufficient justification based on the standards listed below. Copies of the notice of appeal and petition for a stay **must** also be submitted to each party named in this decision and to the Interior Board of Land Appeals and to the appropriate Office of the Solicitor (see 43 CFR 4.413) at the same time the original documents are filed with this office. If you request a stay, you have the burden of proof to demonstrate that a stay should be granted.

Standards for Obtaining a Stay

Except as otherwise provided by law or other pertinent regulation, a petition for a stay of a decision pending appeal shall show sufficient justification based on the following standards:

- (1) The relative harm to the parties if the stay is granted or denied,
- (2) The likelihood of the appellant's success on the merits,
- (3) The likelihood of immediate and irreparable harm if the stay is not granted, and
- (4) Whether the public interest favors granting the stay.

Please include your AMC serial number(s) on all correspondence. If additional information is required, please call Rod Ebert at 602-417-9397.



Rebecca Heick
Group Administrator
Lands and Minerals

Enclosure:
Appeal Form 1842-1

SENDER: COMPLETE THIS SECTION

- Complete items 1, 2, and 3. Also complete item 4 if Restricted Delivery is desired.
- Print your name and address on the reverse so that we can return the card to you.
- Attach this card to the back of the mailpiece, or on the front if space permits.

1. Article Addressed to:

BAUGHMAN ROBERT, JEAN
 1400 TRAILS END DR
 CLINTON, OH 44216

AMC406383

2. Article Number

(Transfer from service label)

7007 2680 0000 8514 7009

COMPLETE THIS SECTION ON DELIVERY

A. Signature

X

Robert C. Baughman

 Agent Addressee

B. Received by (Printed Name)

Robert C. Baughman

C. Date of Delivery

11-6-12

D. Is delivery address different from item 1? Yes

If YES, enter delivery address below:

 No

3. Service Type

 Certified Mail Express Mail Registered Return Receipt for Merchandise Insured Mail C.O.D.


4. Restricted Delivery? (Extra Fee)

 Yes

UNITED STATES POSTAL SERVICE

PHOENIX AZ

05 NOV 2012 PM 2 1



First-Class Mail
Postage & Fees Paid
USPS
Permit No. G-10

• Sender: Please print your name, address, and ZIP+4 in this box •

Bureau of Land Management
Arizona State Office
One North Central Avenue, Ste 800
Phoenix, AZ 85004-4427





United States Department of the Interior

BUREAU OF LAND MANAGEMENT
Arizona State Office
One North Central Avenue, Suite 800
Phoenix, Arizona 85004-4427
www.blm.gov/az/



In Reply Refer To:
3800 (9310) AT
AMC406377

CERTIFIED MAIL – RETURN RECEIPT REQUEST 7007 2680 0000 8514 7009

NOTICE

BAUGHMAN ROBERT, JEAN
1400 TRAILS END DR
CLINTON, OH 44216

This Notice Affects Those Claims
Shown in the Block Below.

AMC406383
SUNDANCE GOLD #7

2013 Maintenance Fees - Additional Fees Required

Your maintenance fee payment for the 2013 assessment year, in the amount of \$140 per claim, for the placer claims listed above, has been received and is insufficient. **The total due on your claim(s) is: \$140.**

In accordance with the Consolidated Appropriations Act of 2012, Public Law 112-74 (125 Stat 1047), and FR44155-44158 (2012) Congress changed the way maintenance fees for placer mining claims are assessed. Instead of charging the maintenance fee on a per-claim basis, Congress stated that the fee, which is currently \$140, will be assessed on each 20 acre parcel of a placer claim or portion thereof.

Insufficient payment of the annual maintenance fee for the 2013 assessment year is a curable defect. **Therefore you are required to do one of the following within 30 days of receipt of this notice or your claim(s) will be declared forfeited:** 1) submit additional fees of \$140 per 20-acres or portion thereof based on the full acreage of the claim, or 2) amend the claim(s) to reduce the acres so a lesser fee is due and submit any additional fees due; or 3) relinquish the claim(s) in their entirety, in which case BLM will refund the maintenance fees you have already paid for the 2013 assessment year.

If you choose to amend the claims to reduce the acres, you must submit an amended location notice for each claim, with an accurate description and dimensions of the reduced claim, along with a map depicting the reduced claim, and a \$10 processing fee per amendment. An amendment must also be recorded at the county. If the amended claim contains more than 20 acres, calculate the additional fees due and submit those fees with the amendment(s).

pd Add'l \$140 10/22/12 AT

Please include your Arizona Mining Claim (AMC) serial number(s) and claim name(s) when submitting the additional fees, and note that you are paying additional fees due. If additional information is required, please contact Amy Thrower at 602-417-9334.

A handwritten signature in cursive script that reads "Rebecca Heick".

Rebecca Heick
Group Administrator
Lands and Minerals



United States Department of the Interior



BUREAU OF LAND MANAGEMENT
Arizona State Office
One North Central Avenue, Suite 800
Phoenix, Arizona 85004-4427
www.blm.gov/az/

October 28, 2011

In Reply Refer To:

3800 (9310) TS

AMC405320, AMC405325, AMC405534, AMC406029, AMC406082, AMC406377, AMC408791

CERTIFIED MAIL - RETURN RECEIPT REQUESTED No.

DECISION

KAROLYI STEVE	:	This decision affects those claims shown
PO BOX 74353	:	in the block below:
PHOENIX, AZ 85087-1006	:	
7010 2780 0003 1128 6963	:	
MOORE KENNETH	:	
PO BOX 417	:	
PHOENIX, AZ 85001-0417	:	
7010 2780 0003 1128 7472	:	

AMC405320 - 405323, 405333, 405534, 405537, 405545, 406032, 406087, 406377, 406378, 406380 - 406382, 406384 - 406392, 408793

BOOT JACK GOLD-A, FREE GOLD-A, FREE GOLD-B, GOLD LEDGE-A, GOLD LODGE, BOOT JACK GOLD A, GOLD LEDGE A, NUGGET CANYON A, MARTIN PEAK #3-A, SUPERSTITION #7, SUNDANCE GOLD #1, #2, #4, #5, #6, #8 - #14, #16, #17, LA PAZ #3

MINING CLAIMS DECLARED FORFEITED

The mining claims listed above have been declared forfeited for failure to file the required maintenance fee payment or small miner's maintenance fee waiver (waiver).

Claimants are required to pay an annual non-refundable maintenance fee of \$140, or submit a waiver, on or before September 1 of each year. These requirements were established by 30 (United States Code) 28-f-k, as amended, and 43 Code of Federal Regulations (CFR) 3834 and 3835.

Our records do not show receipt of a maintenance fee payment, or waiver received on or before September 1, 2011, for the 2012 assessment year, for the claims listed above. Therefore, the claims are forfeited.

This decision does not relieve you of the liability for reclamation of all areas disturbed by your activities on lands covered by the subject mining claim(s) and/or site(s). After you complete the reclamation, you must notify the authorized officer of the appropriate surface managing agency so that the authorized officer may conduct a final site inspection and determine whether you may be released from liability.

If you fail to reclaim the land to the satisfaction of the authorized officer, the surface management agency may cite you for noncompliance under its surface management regulations.

For land administered by the Bureau of Land Management (BLM), if you fail to reclaim the land to the satisfaction of the authorized officer as required in 43 CFR Subpart 3809, BLM will issue an order of noncompliance under 43 CFR 3809.601(a). If you fail to comply with the noncompliance order, BLM may take further action under 43 CFR 3809.604. Failure to conduct reclamation is a prohibited act that may subject you to criminal penalties. See 43 CFR 3809.605(h) and 43 CFR 3809.700.

This decision may be appealed to the Interior Board of Land Appeals, Office of the Secretary, in accordance with the regulations contained in 43 CFR, Part 4, and the enclosed Form 1842-1. If an appeal is taken, your notice of appeal must be filed in this office (at the above address) within 30 days from receipt of this decision. The appellant has the burden of showing that the decision appealed from is in error.

If you wish to file a petition pursuant to regulation 43 CFR 4.21 (58 FR 4939, January 19, 1993) for a stay of the effectiveness of this decision during the time that your appeal is being reviewed by the Board, the petition for a stay must accompany your notice of appeal. A petition for a stay is required to show sufficient justification based on the standards listed below. Copies of the notice of appeal and petition for a stay **must** also be submitted to each party named in this decision and to the Interior Board of Land Appeals and to the appropriate Office of the Solicitor (see 43 CFR 4.413) at the same time the original documents are filed with this office. If you request a stay, you have the burden of proof to demonstrate that a stay should be granted.

Standards for Obtaining a Stay

Except as otherwise provided by law or other pertinent regulation, a petition for a stay of a decision pending appeal shall show sufficient justification based on the following standards:

- (1) The relative harm to the parties if the stay is granted or denied,
- (2) The likelihood of the appellant's success on the merits,
- (3) The likelihood of immediate and irreparable harm if the stay is not granted, and
- (4) Whether the public interest favors granting the stay.

If additional information is required, please contact Tony Smith 602-417-9355. Please include your AMC serial number(s) on all correspondence.

Rebecca Heick

Rebecca Heick
Group Administrator
Lands and Minerals

Enclosures

PLACE STICKER AT TOP OF ENVELOPE TO THE RIGHT
OF THE RETURN ADDRESS. FOLD AT DOTTED LINE


SENDER: COMPLETE THIS SECTION		COMPLETE THIS SECTION ON DELIVERY	
<ul style="list-style-type: none">■ Complete items 1, 2, and 3. Also complete item 4 if Restricted Delivery is desired.■ Print your name and address on the reverse so that we can return the card to you.■ Attach this card to the back of the mailpiece, or on the front if space permits.	A. Signature X		<input type="checkbox"/> Agent <input type="checkbox"/> Addressee
	B. Received by (<i>Printed Name</i>)		C. Date of Delivery
1. Article Addressed to: MOORE KENNETH PO BOX 417 PHOENIX, AZ 85001-0417 AZ931 TS AMC405325, AMC405534, AMC406029, AMC406082, AMC406377	D. Is delivery address different from item 1? <input type="checkbox"/> Yes If YES, enter delivery address below: <input type="checkbox"/> No		
2. Article Number (<i>Transfer from service label</i>)	3. Service Type		
	<input type="checkbox"/> Certified Mail <input type="checkbox"/> Express Mail <input type="checkbox"/> Registered <input type="checkbox"/> Return Receipt for Merchandise <input type="checkbox"/> Insured Mail <input type="checkbox"/> C.O.D.		
	4. Restricted Delivery? (<i>Extra Fee</i>)		<input type="checkbox"/> Yes
	7010 2780 0003 1128 7472		

**UNITED STATES
DEPARTMENT OF THE INTERIOR**

Bureau of Land Management
Arizona State Office
1 North Central Avenue, Suite 800
Phoenix, Arizona 85004


Official Business
Penalty for Private Use, \$300

CERTIFIED MAIL™



7010 2780 0003 1128 7472

An l



UNITED STATES POSTAGE
U.S. OFFICIAL MAIL
PENALTY FOR
PRIVATE USE \$300
FITNEY BOWES
NOV 02 2011
MAILED FROM ZIP CODE 85004
\$ 05.99⁰

MOORE KENNETH
PO BOX 417
PHOENIX, AZ 85001-0417

47001 TS AMC405225 AMC405524

SENDER: COMPLETE THIS SECTION

- Complete items 1, 2, and 3. Also complete item 4 if Restricted Delivery is desired.
- Print your name and address on the reverse so that we can return the card to you.
- Attach this card to the back of the mailpiece, or on the front if space permits.

1. Article Addressed to:

KAROLYI STEVE
PO BOX 74353
PHOENIX, AZ 85087-1006
AZ931 TS AMC405325, AMC405534,
AMC406029, AMC406082, AMC406377

COMPLETE THIS SECTION ON DELIVERY

A. Signature

[Handwritten Signature]

Agent

Addressee

B. Received by (Printed Name)

Steve Karolyi

C. Date of Delivery

NOV 13 2011

D. Is delivery address different from item 1? Yes
If YES, enter delivery address below: No

3. Service Type

Certified Mail

Express Mail

Registered

Return Receipt for Merchandise

Insured Mail

C.O.D.

4. Restricted Delivery? (Extra Fee)

Yes

2. Article Number

(Transfer from service label)

7010 2780 0003 1128 7489

OFFICIAL COPIES: /Case Files/ /SD Read/ /Section/ /Author

October 28, 2011

In Reply Refer To:

3800 (9310) TS

AMC405325, AMC405534, AMC406029, AMC406082, AMC406377

CERTIFIED MAIL - RETURN RECEIPT REQUESTED No.

DECISION

MOORE KENNETH	:	This decision affects those claims shown
PO BOX 417	:	in the block below:
PHOENIX, AZ 85001-0417	:	
7010 2780 0003 1128 6956	:	
KAROLYI STEVE	:	
PO BOX 74353	:	
PHOENIX, AZ 85087-1006	:	
7010 2780 0003 1128 7489	:	

AMC405333, 405545, 406087, 406377, 406378, 406380 - 406382, 406384 - 406392
GOLD LODGE, NUGGET CANYON A, sUPERSTITION #7, SUNDANCE GOLD #1, #2, #4, #5,
#6, #8 - #14, #16, #17

MINING CLAIMS
DECLARED FORFEITED

The mining claims listed above have been declared forfeited for failure to file the required maintenance fee payment or small miner's maintenance fee waiver (waiver).

Claimants are required to pay an annual non-refundable maintenance fee of \$140, or submit a waiver, on or before September 1 of each year. These requirements were established by 30 (United States Code) 28-f-k, as amended, and 43 Code of Federal Regulations (CFR) 3834 and 3835.

11/4/2011 TS
ENTERED INTO COMPUTER

Our records do not show receipt of a maintenance fee payment, or waiver received on or before September 1, 2011, for the 2012 assessment year, for the claims listed above. Therefore, the claims are forfeited.

This decision does not relieve you of the liability for reclamation of all areas disturbed by your activities on lands covered by the subject mining claim(s) and/or site(s). After you complete the reclamation, you must notify the authorized officer of the appropriate surface managing agency so that the authorized officer may conduct a final site inspection and determine whether you may be released from liability.

If you fail to reclaim the land to the satisfaction of the authorized officer, the surface management agency may cite you for noncompliance under its surface management regulations.

For land administered by the Bureau of Land Management (BLM), if you fail to reclaim the land to the satisfaction of the authorized officer as required in 43 CFR Subpart 3809, BLM will issue an order of noncompliance under 43 CFR 3809.601(a). If you fail to comply with the noncompliance order, BLM may take further action under 43 CFR 3809.604. Failure to conduct reclamation is a prohibited act that may subject you to criminal penalties. See 43 CFR 3809.605(h) and 43 CFR 3809.700.

This decision may be appealed to the Interior Board of Land Appeals, Office of the Secretary, in accordance with the regulations contained in 43 CFR, Part 4, and the enclosed Form 1842-1. If an appeal is taken, your notice of appeal must be filed in this office (at the above address) within 30 days from receipt of this decision. The appellant has the burden of showing that the decision appealed from is in error.

If you wish to file a petition pursuant to regulation 43 CFR 4.21 (58 FR 4939, January 19, 1993) for a stay of the effectiveness of this decision during the time that your appeal is being reviewed by the Board, the petition for a stay must accompany your notice of appeal. A petition for a stay is required to show sufficient justification based on the standards listed below. Copies of the notice of appeal and petition for a stay **must** also be submitted to each party named in this decision and to the Interior Board of Land Appeals and to the appropriate Office of the Solicitor (see 43 CFR 4.413) at the same time the original documents are filed with this office. If you request a stay, you have the burden of proof to demonstrate that a stay should be granted.

Standards for Obtaining a Stay

Except as otherwise provided by law or other pertinent regulation, a petition for a stay of a decision pending appeal shall show sufficient justification based on the following standards:

- (1) The relative harm to the parties if the stay is granted or denied,
- (2) The likelihood of the appellant's success on the merits,
- (3) The likelihood of immediate and irreparable harm if the stay is not granted, and
- (4) Whether the public interest favors granting the stay.

Please include your AMC serial number(s) on all correspondence. If additional information is required, please call Tony Smith 602-417-9355.

/s/ Rebecca Heick

Rebecca Heick
Group Administrator
Lands and Minerals

Enclosure

TSmith:lm:102811

October 28, 2011

In Reply Refer To:

3800 (9310) TS

AMC405320, AMC405325, AMC405534, AMC406029, AMC406082, AMC406377, AMC408791

CERTIFIED MAIL - RETURN RECEIPT REQUESTED No.

DECISION

KAROLYI STEVE : This decision affects those claims shown
PO BOX 74353 : in the block below:
PHOENIX, AZ 85087-1006
7010 2780 0003 1128 6963 :

MOORE KENNETH :
PO BOX 417 :
PHOENIX, AZ 85001-0417 :
7010 2780 0003 1128 7472 :

AMC405320 - 405323, 405333, 405534, 405537, 405545, 406032, 406087, 406377, 406378, 406380 - 406382, 406384
- 406392, 408793

BOOT JACK GOLD-A, FREE GOLD-A, FREE GOLD-B, GOLD LEDGE-A, GOLD LODGE, BOOT JACK GOLD
A, GOLD LEDGE A, NUGGET CANYON A, MARTIN PEAK #3-A, SUPERSTITION #7, SUNDANCE GOLD #1,
#2, #4, #5, #6, #8 - #14, #16, #17, LA PAZ #3

MINING CLAIMS
DECLARED FORFEITED

The mining claims listed above have been declared forfeited for failure to file the required maintenance fee payment or small miner's maintenance fee waiver (waiver).

Claimants are required to pay an annual non-refundable maintenance fee of \$140, or submit a waiver, on or before September 1 of each year. These requirements were established by 30 (United States Code) 28-f-k, as amended, and 43 Code of Federal Regulations (CFR) 3834 and 3835.

11/14/2011 TS

ENTERED INTO COMPUTER

Our records do not show receipt of a maintenance fee payment, or waiver received on or before September 1, 2011, for the 2012 assessment year, for the claims listed above. Therefore, the claims are forfeited.

This decision does not relieve you of the liability for reclamation of all areas disturbed by your activities on lands covered by the subject mining claim(s) and/or site(s). After you complete the reclamation, you must notify the authorized officer of the appropriate surface managing agency so that the authorized officer may conduct a final site inspection and determine whether you may be released from liability.

If you fail to reclaim the land to the satisfaction of the authorized officer, the surface management agency may cite you for noncompliance under its surface management regulations.

For land administered by the Bureau of Land Management (BLM), if you fail to reclaim the land to the satisfaction of the authorized officer as required in 43 CFR Subpart 3809, BLM will issue an order of noncompliance under 43 CFR 3809.601(a). If you fail to comply with the noncompliance order, BLM may take further action under 43 CFR 3809.604. Failure to conduct reclamation is a prohibited act that may subject you to criminal penalties. See 43 CFR 3809.605(h) and 43 CFR 3809.700.

This decision may be appealed to the Interior Board of Land Appeals, Office of the Secretary, in accordance with the regulations contained in 43 CFR, Part 4, and the enclosed Form 1842-1. If an appeal is taken, your notice of appeal must be filed in this office (at the above address) within 30 days from receipt of this decision. The appellant has the burden of showing that the decision appealed from is in error.

If you wish to file a petition pursuant to regulation 43 CFR 4.21 (58 FR 4939, January 19, 1993) for a stay of the effectiveness of this decision during the time that your appeal is being reviewed by the Board, the petition for a stay must accompany your notice of appeal. A petition for a stay is required to show sufficient justification based on the standards listed below. Copies of the notice of appeal and petition for a stay **must** also be submitted to each party named in this decision and to the Interior Board of Land Appeals and to the appropriate Office of the Solicitor (see 43 CFR 4.413) at the same time the original documents are filed with this office. If you request a stay, you have the burden of proof to demonstrate that a stay should be granted.

Standards for Obtaining a Stay

Except as otherwise provided by law or other pertinent regulation, a petition for a stay of a decision pending appeal shall show sufficient justification based on the following standards:

- (1) The relative harm to the parties if the stay is granted or denied,
- (2) The likelihood of the appellant's success on the merits,
- (3) The likelihood of immediate and irreparable harm if the stay is not granted, and
- (4) Whether the public interest favors granting the stay.

Please include your AMC serial number(s) on all correspondence. If additional information is required, please call Tony Smith 602-417-9355.

/s/ Rebecca Heick

Rebecca Heick
Group Administrator
Lands and Minerals

Enclosure

TSmith:lm:102811

October 14, 2011

In Reply Refer To:
3800 (9310) RE
AMC399213 AMC406377

CERTIFIED MAIL - RETURN RECEIPT REQUESTED No. 7011 1570 0003 6509 6898

DECISION

Eric Martin, Jeremiah Martin, Shauna Martin
1653 Lilac Ln.
Willits, CA 95490

This Decision Affects Those Claims
Shown in the Block Below.

AMC399220	AMC406379
Gold Wash #3	Sundance Gold #3

MINING CLAIM(S) DECLARED FORFEITED

The mining claim(s) listed above has/have been declared forfeited for failure to file the required maintenance fee payment or small miner's maintenance fee waiver (waiver) on or before September 1, 2011.

Claimants are required to pay an annual non-refundable maintenance fee of \$140, or submit a waiver, on or before September 1 of each year. There is no grace period and late filings cannot be accepted. These requirements were established by 30 (United States Code) 28-f-k, as amended, and 43 Code of Federal Regulations (CFR) 3834 and 3835.

Our records show that we did receive either a maintenance fee payment or a waiver for the above listed mining claim(s); however your document was received after September 1, 2011. Therefore, the claim(s) is/are forfeited.

This decision does not relieve you of the liability for reclamation of all areas disturbed by your activities on lands covered by the subject mining claim(s) and/or site(s). After you complete the reclamation, you must notify the authorized officer of the appropriate surface managing agency so that the authorized officer may conduct a final site inspection and determine whether you may be released from liability.

If you fail to reclaim the land to the satisfaction of the authorized officer, the surface management agency may cite you for noncompliance under its surface management regulations.

For land administered by the Bureau of Land Management (BLM), if you fail to reclaim the land to the satisfaction of the authorized officer as required in 43 CFR Subpart 3809, BLM will issue an order of noncompliance under 43 CFR 3809.601(a). If you fail to comply with the noncompliance order, BLM may take further action under 43 CFR 3809.604. Failure to conduct reclamation is a prohibited act that may subject you to criminal penalties. See 43 CFR 3809.605(h) and 43 CFR 3809.700.

This decision may be appealed to the Interior Board of Land Appeals, Office of the Secretary, in accordance with the regulations contained in 43 CFR, Part 4, and the enclosed Form 1842-1. If an appeal is taken, your notice of appeal must be filed in this office (at the above address) within 30 days from receipt of this decision. The appellant has the burden of showing that the decision appealed from is in error.

If you wish to file a petition pursuant to regulation 43 CFR 4.21 (58 FR 4939, January 19, 1993) for a stay of the effectiveness of this decision during the time that your appeal is being reviewed by the Board, the petition for a stay must accompany your notice of appeal. A petition for a stay is required to show sufficient justification based on the standards listed below. Copies of the notice of appeal and petition for a stay must also be submitted to each party named in this decision and to the Interior Board of Land Appeals and to the appropriate Office of the Solicitor (see 43 CFR 4.413) at the same time the original documents are filed with this office. If you request a stay, you have the burden of proof to demonstrate that a stay should be granted.

Standards for Obtaining a Stay

Except as otherwise provided by law or other pertinent regulation, a petition for a stay of a decision pending appeal shall show sufficient justification based on the following standards:

- (1) The relative harm to the parties if the stay is granted or denied,
- (2) The likelihood of the appellant's success on the merits,
- (3) The likelihood of immediate and irreparable harm if the stay is not granted, and
- (4) Whether the public interest favors granting the stay.

Please include your AMC serial number(s) on all correspondence. If additional information is required, please call Rod Ebert at 602-417-9397.

REBECCA HEICK
Rebecca Heick
Group Administrator
Lands and Minerals

Enclosure
REbert:lm:101411

UNITED STATES POSTAL SERVICE


First-Class Mail
Postage & Fees Paid
USPS
Permit No. G-10

19 OCT 20 11 PM 50

BLM AZ STATE OFFICE
2011 OCT 20 PM 50
PHOENIX, ARIZONA

• Sender: Please print your name, address, and ZIP+4 in this box •

BUREAU OF LAND MANAGEMENT
ARIZONA STATE OFFICE
ONE NORTH CENTRAL AVENUE
SUITE 800
PHOENIX, AZ 85004-2203



SENDER: COMPLETE THIS SECTION

- Complete items 1, 2, and 3. Also complete item 4 if Restricted Delivery is desired.
- Print your name and address on the reverse so that we can return the card to you.
- Attach this card to the back of the mailpiece, or on the front if space permits.

1. Article Addressed to:

Eric Martin, Jeremiah Martin
Shauna Martin
1653 Lilac Ln.
Willits, CA 95490
AZ931 RE AMC399213, AMC406377

2. Article Number
(Transfer from service label)

7011 1570 0003 6509 6898

COMPLETE THIS SECTION ON DELIVERY

- A. Signature Agent
 Addressee
- B. Received by (Printed Name) C. Date of Delivery
ERIC MARTIN 10/20/11
- D. Is delivery address different from item 1? Yes
If YES, enter delivery address below: No

3. Service Type
- Certified Mail Express Mail
 Registered Return Receipt for Merchandise
 Insured Mail C.O.D.

4. Restricted Delivery? (Extra Fee) Yes

NOTICE!!

These documents have been scanned!

Do not place un-scanned documents beneath this notice!

Do not remove this notice from this file!

GPO Jacket No. 560-102
Print Order 61540
Rise Business Services, LLC
Job=AZ15 5/16/2019



Box Number= AZ15059



Claim Begin-End: AMC406377-AMC406398

3 Transfers



AZ15059-3

AMC406356-AMC407176

406377
429563
434011
439388

When recorded return to:

Steve Karolyi
PO BOX 74353
Phoenix, AZ 85087


QUIT CLAIM DEED

For consideration of \$10.00 and other valuable considerations, I or we, Steve Karolyi, whose address is PO Box 74353 Phoenix, AZ 85087, hereby quitclaim to: William Ryan Leighton
19 Shackford St.
Eastport, ME 04631

all right, title or interest in the following real property situated in La Paz County, Arizona:

Claim: AMC # 406398 Sundance Gold #13A, 20 Acre Lode Claim
Legal Description: Township 5N, Range 12W, Section 14, SW Corridor
Exempt per A.R.S. 11-1134-A6

Executed this this 20th day of September, 2016




Grantor - Steve Karolyi


STATE OF Arizona
COUNTY OF Maricopa

RECEIVED
BLM AZ STATE OFFICE
2016 SEP 26 P 2:54
PHOENIX, ARIZONA

This instrument was acknowledged before me this 20th day of September 2016 by:



Notary Public

 ASHLEY HATHAWAY
Notary Public - State of Arizona
MARICOPA COUNTY
My Commission Expires
November 5, 2016



When recorded return to:

Steve Karolyi
PO BOX 74353
Phoenix, AZ 85087

QUIT CLAIM DEED

For consideration of \$10.00 and other valuable considerations, I or we, Steve Karolyi, whose address is

PO Box 74353 Phoenix, AZ 85087, hereby quitclaim to: Donald Butler
7667 Chilcote Hollow Rd.
Petersburg, PA 16669

all right, title or interest in the following real property situated in Maricopa County, Arizona:

Claim: AMC #439394 Brynn Mine 6, 20 Acre Placer Claim
Legal Description: Township 5N, Range 6W, Section 23, SW Corridor
Exempt per A.R.S. 11-1134-A6

Executed this this 20th day of September, 2016




Grantor - Steve Karolyi


STATE OF Arizona
COUNTY OF Maricopa

RECEIVED
BLM AZ STATE OFFICE
2016 SEP 26 P 2:54
PHOENIX, ARIZONA

This instrument was acknowledged before me this 20th day of September 2016 by:



Notary Public



My Commission Expires:
NOV. 5. 2016



When recorded return to:

Steve Karolyi
PO BOX 74353
Phoenix, AZ 85087

QUIT CLAIM DEED

For consideration of \$10.00 and other valuable considerations, I or we, Steve Karolyi, whose address is

PO Box 74353 Phoenix, AZ 85087, hereby quitclaim to: Daniel Liska & Tiffany Meyer
2406 Oakridge Rd.
Fort Wayne, IN 46805

all right, title or interest in the following real property situated in Yavapai County, Arizona:

Claim: AMC # 434016 Copper Spring Gold #6, 20 Acre Lode Claim
Legal Description: Township 10N, Range 4E, Section 33, NW Corridor
Exempt per A.R.S. 11-1134-A6

Executed this this 15 day of September 2016




Grantor – Steve Karolyi

STATE OF Arizona
COUNTY OF Maricopa


RECEIVED
BLM AZ STATE OFFICE
2016 SEP 26 P 2:54
PHOENIX, ARIZONA

This instrument was acknowledged before me this 15 day of September 2016 by:



Notary Public

My Commission Expires: Dec 31, 2018



2

When recorded return to:

Steve Karolyi
PO BOX 74353
Phoenix, AZ 85087

QUIT CLAIM DEED

For consideration of \$10.00 and other valuable considerations, I or we, Steve Karolyi, whose address is

PO Box 74353 Phoenix, AZ 85087, hereby quitclaim to: Robert Martin
9459 County Rd. H
San Luis, CO 81152

all right, title or interest in the following real property situated in La Paz County, Arizona:

Claim: AMC # 429563 Sierra Gold #1, 20 Acre Lode Claim
Legal Description: Township 5N, Range 12W, Section 11, NW Corridor
Exempt per A.R.S. 11-1134-A6

Executed this this 15 day of September, 2016




Grantor - Steve Karolyi

STATE OF Arizona
COUNTY OF Maricopa


RECEIVED
BLM AZ STATE OFFICE
2016 SEP 26 P 2:54
PHOENIX, ARIZONA

This instrument was acknowledged before me this 15 day of September, 2016 by:



Notary Public

My Commission Expires: Dec 31, 2018



United States Department of the Interior
Bureau of Land Management
 DIV OF LANDS, MINRLS & ENERGY
 ONE N CENTRAL AVE
 PHOENIX, AZ 85004 -4427
 Phone: 602-417-9200

Receipt

No: 3668166

Transaction #: 3772420	
Date of Transaction: 09/28/2016	
CUSTOMER:	
STEVE F KAROLYI PO BOX 74353 PHOENIX, AZ 85087-1006 US	

LINE #	QTY	DESCRIPTION	REMARKS	UNIT PRICE	TOTAL
1	1.00	LOCATABLE MINERALS / MINING CLAIMS- NOT NEW-UNADJUD, ONE AUTH NO. ONLY / MINING CLAIM MONEY RECEIVED CASES: AMC406398/\$50.00	TR/5	- n/a -	50.00
TOTAL:					\$50.00

PAYMENT INFORMATION			
NOTE: Items will appear on credit card statement as "Bureau of Land Mgmt CO".			
1	AMOUNT:	50.00	POSTMARKED: N/A
	TYPE:	CREDIT CARD	RECEIVED: 09/28/2016
	NAME:	KAROLYI, STEVE F PO BOX 74353 PHOENIX AZ 85087-1006 US	
	CARD NO:	XXXXXXXXXXXX5005	AUTH CODE: 119700
	NAME ON CARD:	STEVE KAROLYI	
	EXPIRES:	01/2020	
	SIGNATURE:		

REMARKS

This receipt was generated by the automated BLM Collections and Billing System and is a paper representation of a portion of the official electronic record contained therein.

ENTERED
 SEP 29 2016
 BY: *[Signature]*

Mine Finder Gold & Ranger Gold Exploration LLC

RECEIVED
BLM AZ STATE OFFICE

2016 AUG 29 P 3:14

Attention: Bureau of Land Management

PHOENIX, ARIZONA

406377

430602

430617

436733

436742

437075

437155

438224

Please use the American Express credit card on file.

Sincerely,



Steve Karolyi

(623) 374-5413

When recorded return to:

Steve Karolyi
PO BOX 74353
Phoenix, AZ 85087

QUIT CLAIM DEED

For consideration of \$10.00 and other valuable considerations, I or we, Steve Karolyi, whose address is PO Box 74353 Phoenix, AZ 85087, hereby quitclaim to: Ronald Forrester
594 Sawdust Rd. #323
Spring, TX 77380

all right, title or interest in the following real property situated in Yavapai County, Arizona:

Claim: AMC # 430623 Golden Schist #2, 20 Acre Lode Claim
Legal Description: Township 10N, Range 2E, Section 7, SE Corridor
Exempt per A.R.S. 11-1134-A6

Executed this this 23 day of August, 2016

[Signature]

Grantor – Steve Karolyi


STATE OF Arizona
COUNTY OF Maricopa

This instrument was acknowledged before me this 23 day of August, 2016 by:

[Signature]

Notary Public

My Commission Expires: Dec 31, 2018



(1)

When recorded return to:

Steve Karolyi
PO BOX 74353
Phoenix, AZ 85087

RECEIVED
BLM AZ STATE OFFICE
2016 AUG 29 P 3:14
PHOENIX, ARIZONA

QUIT CLAIM DEED

For consideration of \$10.00 and other valuable considerations, I or we, Steve Karolyi, whose address is

PO Box 74353 Phoenix, AZ 85087, hereby quitclaim to: Thomas Burke
3291 W. 4060 S.
West Valley City, UT 84119

all right, title or interest in the following real property situated in Yavapai County, Arizona:

5

- Claim: AMC # 430603 Cortez #4, 20 Acre Lode Claim
- AMC # 430604 Cortez #5, 20 Acre Lode Claim
- AMC # 430605 Cortez #6, 20 Acre Lode Claim
- AMC # 430606 Cortez #7, 20 Acre Lode Claim
- AMC # 430607 Cortez #8, 20 Acre Lode Claim


Legal Description: Township 11N & 10N, Range 2E, Section 3 & 34, NW & SW Corridor
Exempt per A.R.S. 11-1134-A6

Executed this this 23 day of August, 2016

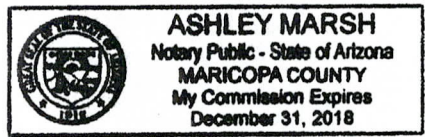

Grantor - Steve Karolyi

STATE OF Arizona
COUNTY OF Maricopa

This instrument was acknowledged before me this 23 day of August, 2016 by:



Notary Public
My Commission Expires: Dec 31, 2018



When recorded return to:

Steve Karolyi
PO BOX 74353
Phoenix, AZ 85087

RECEIVED
BLM AZ STATE OFFICE

2016 AUG 29 P 3:14

PHOENIX, ARIZONA

QUIT CLAIM DEED

For consideration of \$10.00 and other valuable considerations, I or we, Steve Karolyi, whose address is

PO Box 74353 Phoenix, AZ 85087, hereby quitclaim to: Ronald Forrester
594 Sawdust Rd. #323
Spring, TX 77380

(1)

all right, title or interest in the following real property situated in Yavapai County, Arizona:

Claim: AMC # 437079 Treasure Wash #3, 20 Acre Lode Claim
Legal Description: Township 10N, Range 2E, Section 8, SW Corridor
Exempt per A.R.S. 11-1134-A6

Executed this this 23 day of August, 2016




Grantor - Steve Karolyi

STATE OF Arizona

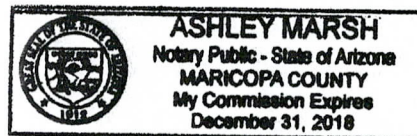
COUNTY OF Maricopa

This instrument was acknowledged before me this 23 day of August, 2016 by:



Notary Public

My Commission Expires: Dec 31, 2018



When recorded return to:

Steve Karolyi
PO BOX 74353
Phoenix, AZ 85087

RECEIVED
BLM AZ STATE OFFICE
2016 AUG 29 P 3:14
PHOENIX, ARIZONA

QUIT CLAIM DEED

For consideration of \$10.00 and other valuable considerations, I or we, Steve Karolyi, whose address is PO Box 74353 Phoenix, AZ 85087, hereby quitclaim to: John & Lori Ward
70 Wellington Village Dr. #29
Bristol, NH 03222

all right, title or interest in the following real property situated in Maricopa County, Arizona:

(2)

Claim: AMC # 437162 Golden Spur #5, 20 Acre Lode Claim
Legal Description: Township 5N, Range 8W, Section 10, SE Corridor
Exempt per A.R.S. 11-1134-A6

Executed this this 23 day of August, 2016

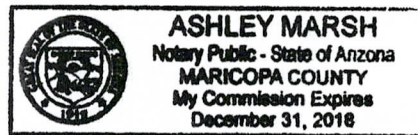
[Signature]
Grantor - Steve Karolyi

STATE OF Arizona
COUNTY OF Maricopa

This instrument was acknowledged before me this 23 day of August, 2016 by:

[Signature]
Notary Public

My Commission Expires: Dec 31, 2018



When recorded return to:

Steve Karolyi
PO BOX 74353
Phoenix, AZ 85087

RECEIVED
BLM AZ STATE OFFICE
2016 AUG 29 P 3:14
PHOENIX, ARIZONA

QUIT CLAIM DEED

For consideration of \$10.00 and other valuable considerations, I or we, Steve Karolyi, whose address is

PO Box 74353 Phoenix, AZ 85087, hereby quitclaim to: Ronald Forrester
594 Sawdust Rd. #323
Spring, TX 77380

(1)

all right, title or interest in the following real property situated in Yavapai County, Arizona:

Claim: AMC # 437164 Karen #1, 20 Acre Lode Claim
Legal Description: Township 10N, Range 2E, Section 7, SE & NE Corridor
Exempt per A.R.S. 11-1134-A6


Executed this this 23 day of August, 2016



Grantor – Steve Karolyi


STATE OF Arizona
COUNTY OF Maricopa

This instrument was acknowledged before me this 23 day of August 2016 by:



Notary Public

My Commission Expires: Dec 31, 2018



UNITED STATES
DEPARTMENT OF THE INTERIOR
BUREAU OF LAND MANAGEMENT

RECEIVED
BLM AZ STATE OFFICE
2016 AUG 29 P 3:15
PHOENIX, ARIZONA

Relinquishment of Mining Claim(s)

I (We) Steve Karalyi
P.O. Box 74353 Phoenix, AZ 85087

Hereby relinquish and abandon all right, title, and interest in the following described mining claim(s):


Names of Claim(s)	Description of land (approximate legal description of lode claim(s))	Dates of Original, Supplemental, and Amended Locations	Volume and Page where recorded: County of _____ State _____
AMC 406395	5N12W Sec 14	12/30/10	
AMC 436733	11N 2E Sec 7	12/15/15	
AMC 436734	11N 2E Sec 7	12/15/15	
AMC 438224	11 1/2 N 1E Sec 25/30	4/4/16	
AMC 438225	11 1/2 N 1E Sec 25/30	4/4/16	
AMC 436743	10 N 2E Sec 6	12/16/15	
AMC 437163	10 N 2E Sec 7	3/14/16	

Date: 8/29/2016

State of: Arizona

County of: Maricopa ss.

On this 29th Day of August, in the year 2016, before me, Ashley Hathaway, a notary public, personally appeared Steve Karalyi, known to me (or proved to me on the oath of me) to be the person whose name is subscribed to the within instrument, and acknowledged that he (she or they) executed the same.



[Signature]
(Notary Public in and for the State of Arizona
County of Maricopa)

My commission expires:

Nov. 5, 2016

Mine Finder Gold

Ranger Gold Exploration

P.O. Box 74353

Phoenix, AZ 85087

PHOENIX AZ 852

27 AUG 2016 PM 11

1953 Chevy
FOREVER USA



1938 International Harvester D-8
FOREVER USA



Bureau of Land Management
One North Central Ave. Ste 800
Phoenix, AZ 85004

PHOENIX, ARIZONA

2016 AUG 29 P 3:14

RECEIVED
BLM AZ STATE OFFICE



85004-442700



United States Department of the Interior
Bureau of Land Management
 DIV OF LANDS, MINRLS & ENERGY
 ONE N CENTRAL AVE
 PHOENIX, AZ 85004 -4427
 Phone: 602-417-9200

Receipt

No: 3646647

Transaction #: 3750630	
Date of Transaction: 08/30/2016	
CUSTOMER:	
STEVE F KAROLYI PO BOX 74353 PHOENIX,AZ 85087-1006 US	

LINE #	QTY	DESCRIPTION	REMARKS	UNIT PRICE	TOTAL
1	1.00	LOCATABLE MINERALS / MINING CLAIMS- NOT NEW-UNADJUD,ONE AUTH NO. ONLY / MINING CLAIM MONEY RECEIVED CASES: AMC430623/\$100.00	QCD - 10	- n/a -	100.00
TOTAL:					\$100.00

PAYMENT INFORMATION				
NOTE: Items will appear on credit card statement as "Bureau of Land Mgmt CO".				
1	AMOUNT:	100.00	POSTMARKED:	N/A
	TYPE:	CREDIT CARD	RECEIVED:	08/30/2016
	NAME:	KAROLYI, STEVE F PO BOX 74353 PHOENIX AZ 85087-1006 US		
	CARD NO:	XXXXXXXXXXXX5005	AUTH CODE:	107752
	NAME ON CARD:	STEVE KAROYLI		
	EXPIRES:	01/2020		
	SIGNATURE:			

REMARKS

This receipt was generated by the automated BLM Collections and Billing System and is a paper representation of a portion of the official electronic record contained therein.

ENTERED
 SEP - 1 2016
 BY: *[Signature]*

When recorded return to:

Steve Karolyi
PO BOX 74353
Phoenix, AZ 85087

406377

QUIT CLAIM DEED

For consideration of \$10.00 and other valuable considerations, I or we, Steve Karolyi, whose address is PO Box 74353 Phoenix, AZ 85087, hereby quitclaim to: Mark & Roxann Habeck
23506 State Route 177
Hoyleton, IL 62803

all right, title or interest in the following real property situated in La Paz County, Arizona:

Claim: AMC # 406397 Sundance Gold #11-B, 20 Acre Lode Claim
Legal Description: Township 5N, Range 12W, Section 14, SE Corridor
Exempt per A.R.S. 11-1134-A6


Executed this this 28 day of PRK, 2016



Grantor - Steve Karolyi


STATE OF Arizona
COUNTY OF Maricopa

This instrument was acknowledged before me this 29 day of January 2016 by:



Notary Public


My Commission Expires: Dec 31, 2018



RECEIVED
PLM & ASSOCIATES
PHOENIX, ARIZONA
2016 FEB -1 P 2:47

INTERED
FEB 03 2016
BY: ll

Wilne Tindor Gold
Ranger Gold
P.O. Box 743
Phoenix, Az 85087



RECEIVED
BLM / STATE OFFICE
2016 FEB -1 P 2:45
PHOENIX, ARIZONA



1022



85004

U.S. POSTAGE
PAID
BLACK CANY
85324
JAN 29, 16
AMOUNT

\$1.42

00119365-02

Bureau of Land Management
One North Central Ave., Suite 800
Phoenix, Az 85004

United States Department of the Interior
Bureau of Land Management
 LANDS/RECREATION & PLANNING
 ONE N CENTRAL AVE
 PHOENIX, AZ 85004 -2203
 Phone: 602-417-9200

Receipt

No:

3485385

Transaction #: 3585618	
Date of Transaction: 02/02/2016	
CUSTOMER:	
STEVE F KAROLYI PO BOX 74353 PHOENIX,AZ 85087-1006 US	

LINE #	QTY	DESCRIPTION	REMARKS	UNIT PRICE	TOTAL
1	6.00	LOCATABLE MINERALS / MINING CLAIMS-NEW,UNADJUD, ONE OR MORE AUTH NOS / NEW MINING CLAIMS LOCATION FEE CASES: AMC436641/\$37.00, AMC436642/\$37.00, AMC436643/\$37.00, AMC436644/\$37.00, AMC436645/\$37.00, AMC436646/\$37.00		- n/a -	222.00
2	6.00	LOCATABLE MINERALS / MINING CLAIMS-NEW,UNADJUD, ONE OR MORE AUTH NOS / NEW MINING CLAIM PROCESSING FEE CASES: AMC436641/\$20.00, AMC436642/\$20.00, AMC436643/\$20.00, AMC436644/\$20.00, AMC436645/\$20.00, AMC436646/\$20.00		- n/a -	120.00
3	6.00	LOCATABLE MINERALS / MINING CLAIMS-NEW,UNADJUD, ONE OR MORE AUTH NOS / NEW MINING CLAIMS MAINTENANCE FEE CASES: AMC436641/\$155.00, AMC436642/\$155.00, AMC436643/\$155.00, AMC436644/\$155.00, AMC436645/\$155.00, AMC436646/\$155.00		- n/a -	930.00
4	1.00	LOCATABLE MINERALS / MINING CLAIMS-NOT NEW-UNADJUD,ONE AUTH NO. ONLY / MINING CLAIM MONEY RECEIVED CASES: AMC406397/\$20.00	QCD - 2	- n/a -	20.00
TOTAL:					\$1,292.00

PAYMENT INFORMATION			
NOTE: Items will appear on credit card statement as "Bureau of Land Mgmt CO".			
1	AMOUNT:	1292.00	POSTMARKED: N/A
	TYPE:	CREDIT CARD	RECEIVED: 02/01/2016

NAME:	KAROLYI, STEVE F PO BOX 74353 PHOENIX AZ 85087-1006 US		
CARD NO:	XXXXXXXXXXXX5005	AUTH CODE:	154938
NAME ON CARD:	STEVE KAROLYI		
EXPIRES:	01/2020		
SIGNATURE:			

REMARKS

This receipt was generated by the automated BLM Collections and Billing System and is a paper representation of a portion of the official electronic record contained therein.

Amc 401615
Amc 406377
Amc 405534
Amc 405034

When recorded please return to:
Robert Baughman
1400 Trails End Dr.
Clinton, OH 44216

RECEIVED
BLM AZ STATE OFFICE
2011 MAY -4 P 5:18
PHOENIX, ARIZONA

QUITCLAIM DEED

THIS QUITCLAIM DEED, Executed this 18th day of April, 2011, by first parties Steve Karolyi whose address is P.O. Box 74353, Phoenix, AZ 85087 and Kenneth Moore whose address is P.O Box 417, New River, AZ 85087, to second parties Robert Baughman and Jean Baughman whose address is 1400 Trails End Dr., Clinton, OH 44216.

WITNESSETH, that the said first party, for good consideration and for the sum of \$10.00 paid by the second party, the receipt hereby acknowledged, does hereby remise, release and quitclaim unto the second party forever, all the right, title, interest and claim which the first party has in and to the following described placer mining claims, in the County of La Paz, State of Arizona, to wit:


AMC # 406383 Sundance Gold #7 SE ¼ of the NW ¼ Section 14 T5N R12W GSB&M

Exempt per ARS 11-1134 A6

In WITNESS WHEREOF, the said first party has signed and sealed these presents the day and year first above written.

Signed, sealed and delivered:


 Steve Karolyi


 Kenneth Moore

State of Arizona } Arizona
County of } Maricopa

On this 3 day of May, 2011 before me Steve Karolyi and Kenneth Moore, personally appeared, and proved to me on the basis of satisfactory evidence to be the person whose name is subscribed to the within instrument and acknowledged to me that he executed the same in his authorized capacity, and that his signature on the instrument the person, or the entity upon behalf of which the person acted, executed the instrument.

ACKNOWLEDGED by my hand and official notary seal.


Signature



QCD
2-B20.-
A4.

ENTERED INTO COMPUTER

JUN 08 2011

AT

When recorded please return to:
Kent Radford
362 N. 4500 E
Rigby, ID 83442

RECEIVED
BLM, AZ STATE OFFICE
2011 MAY -4 P 5:18
PHOENIX, ARIZONA

QUITCLAIM DEED

THIS QUITCLAIM DEED, Executed this 28th day of April, 2011, by first parties Steve Karolyi, whose address is P.O. Box 74353, Phoenix, AZ 85087, and Kenneth Moore whose address is P.O Box 417., New River, AZ 85087, to second parties Kent Radford and Steve Nash whose address is 362 N. 4500E., Rigby, ID 83442.

WITNESSETH, that the said first party, for good consideration and for the sum of \$10.00 paid by the second party, the receipt hereby acknowledged, does hereby remise, release and quitclaim unto the second party forever, all the right, title, interest and claim which the first party has in and to the following described placer mining claims, in the County of La Paz, State of Arizona, to wit:

AMC # 405539 Lost River #1 SW ¼ of the SE ¼ Section 6 T10N R16W GSB&M

Exempt per ARS 11-1134 A6

In WITNESS WHEREOF, the said first party has signed and sealed these presents the day and year first above written.

Signed, sealed and delivered:

[Signature] Steve Karolyi


[Signature] Kenneth Moore

State of Arizona } Arizona
County of } Maricopa

On this 3 day of May, 2011 before me Steve Karolyi and Kenneth Moore, personally appeared, and proved to me on the basis of satisfactory evidence to be the person whose name is subscribed to the within instrument and acknowledged to me that he executed the same in his authorized capacity, and that his signature on the instrument the person, or the entity upon behalf of which the person acted, executed the instrument.

ACKNOWLEDGED by my hand and official notary seal.

[Signature]
Signature



QCD
2-100-
A-H

JUN 08 2011

ENTERED INTO COMPUTER

cm

AT

When recorded please return to:
Ron Simpson
5037 Tulip Tree Ln.
Hazelwood, MO 63042

RECEIVED
B.L.M. AZ STATE OFFICE
2011 MAY -4 P 5:18
PHOENIX, ARIZONA

QUITCLAIM DEED

THIS QUITCLAIM DEED, Executed this 29th day of April 2011, by first parties Steve Karolyi and Kenneth Moore whose address is P.O. Box 74353, Phoenix, AZ 85087, to second parties Ron Simpson and Sharon Simpson whose address is 5037 Tulip Tree Ln., Hazelwood, MO 63042.

WITNESSETH, that the said first party, for good consideration and for the sum of \$10.00 paid by the second party, the receipt hereby acknowledged, does hereby remise, release and quitclaim unto the second party forever, all the right, title, interest and claim which the first party has in and to the following described placer mining claims, in the County of Maricopa, State of Arizona, to wit:

AMC # 405037 Red Hawk NE ¼ of the NE ¼ Section 3 T3N R7W GSB&M

Exempt per ARS 11-1134 A6

In WITNESS WHEREOF, the said first party has signed and sealed these presents the day and year first above written.

Signed, sealed and delivered:


 Steve Karolyi


 Kenneth Moore

State of Arizona } Arizona
County of } Maricopa

On this 3 day of May, 2011 before me Steve Karolyi and Kenneth Moore, personally appeared, and proved to me on the basis of satisfactory evidence to be the person whose name is subscribed to the within instrument and acknowledged to me that he executed the same in his authorized capacity, and that his signature on the instrument the person, or the entity upon behalf of which the person acted, executed the instrument.

ACKNOWLEDGED by my hand and official notary seal.


Signature



QCD
2 = \$20. -
A.H.

ENTERED INTO COMPUTER

JUN 08 2011
Am

AT

When recorded please return to:
Robert Coffman
517 E. Wilbeth Rd.
Akron, OH 44301

RECEIVED
BLM, AZ STATE OFFICE
2011 MAY -4 P 5: 1
PHOENIX, ARIZONA

QUITCLAIM DEED

THIS QUITCLAIM DEED, Executed this 19th day of April, 2011 by first parties Steve Karolyi and Tina Lilly, whose address is P.O. Box 74353, Phoenix, AZ 85087, to second parties, Robert Coffman, Kimberly Coffman, Robert Carl Coffman and Christina Coffman whose address is 517 E. Wilbeth Rd., Akron, OH 44301.

WITNESSETH, That the said first party, for good consideration and for the sum of \$10.00 paid by the second party, the receipt hereby acknowledged, does hereby remise, release and quitclaim unto the second party forever, all the right, title, interest and claim which the first party has in and to the following described placer mining claims, in the County of La Paz, State of Arizona, to wit:

AMC # 401620 Gold Pass #4 SW ¼ of the NE ¼ Sec. 17 T7N R12W GSRB&M

Exempt per ARS 11-1134 A6

In WITNESS WHEREOF, the said first party has signed and sealed these presents the day and year first above written.

Signed, sealed and delivered:

[Signature] Steve Karolyi


[Signature] Tina Lilly

State of Arizona } Arizona
County of } Maricopa

On this 3 day of May, 2011 before me Steve Karolyi and Tina Lilly personally appeared, and proved to me on the basis of satisfactory evidence to be the person whose name is subscribed to the within instrument and acknowledged to me that he executed the same in his authorized capacity, and that his signature on the instrument the person, or the entity upon behalf of which the person acted, executed the instrument.

ACKNOWLEDGED by my hand and official notary seal.

[Signature]
Signature



QCD
4 = P40.
A.C.

JUN 08 2011

ENTERED INTO COMPILED

cm

United States Department of the Interior
Bureau of Land Management
 LANDS/RECREATION & PLANNING
 ONE N CENTRAL AVE
 PHOENIX, AZ 85004 -2203
 Phone:

Receipt

No: 2338102

Transaction #: 2412155	
Date of Transaction: 05/04/2011	
CUSTOMER:	
STEVE KAROLYI PO BOX 74353 PHOENIX,AZ 85087-1006 US	

LINE #	QTY	DESCRIPTION	REMARKS	UNIT PRICE	TOTAL
1	1.00	LOCATABLE MINERALS / MINING CLAIMS-NOT NEW-UNADJUD,ONE AUTH NO. ONLY / MINING CLAIM MONEY RECEIVED CASES: AMC401620/\$100.00	QCD (10)	- n/a -	100.00
TOTAL:					\$100.00

PAYMENT INFORMATION			
1	AMOUNT:	100.00	POSTMARKED: N/A
	TYPE:	CHECK	RECEIVED: 05/04/2011
	CHECK NO:	7919	
	NAME:	KAROLYI, STEVE PO BOX 74353 PHOENIX AZ 85087-1006 US	

REMARKS

This receipt was generated by the automated BLM Collections and Billing System and is a paper representation of a portion of the official electronic record contained therein.

When recorded please return to:
Richard Barnett
2219 Double Branch Rd.
Columbia, TN 38401

Amc 391856
Amc 406029
Amc 406377
Amc 402986
Amc 390539

QUITCLAIM DEED

THIS QUITCLAIM DEED, Executed this ^{13th} 12th day of April 2011, by first party Steve Karolyi whose address is P.O. Box 74353, Phoenix, AZ 85087, to second parties Richard Barnett and James Rogers, whose address is 2219 Double Branch Rd., Columbia, TN 38401.

WITNESSETH, That the said first party, for good consideration and for the sum of \$10.00 paid by the second party, the receipt hereby acknowledged, does hereby remise, release and quitclaim unto the second party forever, all the right, title, interest and claim which the first party has in and to the following described placer mining claim, in the County of Maricopa, State of Arizona, to wit:

AMC # 391866 EL Halcon Oro S 1/2 of the NE 1/4 Section 24, T4N, R7W G&SRBM

Exempt per ARS 11-1134 A6

In WITNESS WHEREOF, the said first party has signed and sealed these presents the day and year first above written.

Signed, sealed and delivered:


[Handwritten Signature]

State of Arizona } Arizona
County of } Maricopa

On this 13th day of April, 2011 before me Steve Karolyi personally appeared, and proved to me on the basis of satisfactory evidence to be the person whose name is subscribed to the within instrument and acknowledged to me that he executed the same in his authorized capacity, and that his signature on the instrument the person, or the entity upon behalf of which the person acted, executed the instrument.

ACKNOWLEDGED by my hand and official notary seal.

[Handwritten Signature]
Signature



RECEIVED
MARICOPA COUNTY OFFICE
2011 APR 14 P 2:54
PHOENIX, ARIZONA

ENTERED INTO COMPUTER

5/3/11 AT

2/50

When recorded please return to:
David Sun
200 Tiger Ln
Placentia, CA 92870-4348

QUITCLAIM DEED

THIS QUITCLAIM DEED, Executed this ^{13th} 8th day of April, 2011, by first parties Steve Karolyi, whose address is P.O. Box 74353, Phoenix, AZ 85087, and Kenneth Moore whose address is P.O Box 417., New River, AZ 85087, to second parties David Sun and Haiwen Dai whose address is 200 Tiger Ln., Placentia, CA 92870-4348.

WITNESSETH, that the said first party, for good consideration and for the sum of \$10.00 paid by the second party, the receipt hereby acknowledged, does hereby remise, release and quitclaim unto the second party forever, all the right, title, interest and claim which the first party has in and to the following described placer mining claims, in the County of La Paz, State of Arizona, to wit:

AMC # 406034 Martin Peak #5 NE ¼ of the SE ¼ Section 27 T4N R13W GSB&M

Exempt per ARS 11-1134 A6

In WITNESS WHEREOF, the said first party has signed and sealed these presents the day and year first above written.

Signed, sealed and delivered:


 Steve Karolyi


 Kenneth Moore

State of Arizona } Arizona
County of } Maricopa

On this 13th day of April, 2011 before me Steve Karolyi and Kenneth Moore, personally appeared, and proved to me on the basis of satisfactory evidence to be the person whose name is subscribed to the within instrument and acknowledged to me that he executed the same in his authorized capacity, and that his signature on the instrument the person, or the entity upon behalf of which the person acted, executed the instrument.

ACKNOWLEDGED by my hand and official notary seal.


Signature



RECEIVED
MARICOPA STATE OFFICE
2011 APR 14 P 2:54
PHOENIX, ARIZONA

ENTERED INTO COMPUTER

5/3/11 AT

o.l.a.

When recorded please return to:
Eric Martin
1653 Lilac Ln
Willits, CA 95490

QUITCLAIM DEED

THIS QUITCLAIM DEED, Executed this ^{13th} 8th day of April, 2011, by first parties Steve Karolyi whose address is P.O. Box 74353, Phoenix, AZ 85087 and Kenneth Moore whose address is P.O Box 417, New River, AZ 85087, to second parties Eric Martin and Jeremiah Martin whose address is 1653 Lilac Ln, Willits, CA 95490.

WITNESSETH, that the said first party, for good consideration and for the sum of \$10.00 paid by the second party, the receipt hereby acknowledged, does hereby remise, release and quitclaim unto the second party forever, all the right, title, interest and claim which the first party has in and to the following described placer mining claims, in the County of La Paz, State of Arizona, to wit:

AMC # 406379 Sundance Gold #3 NW ¼ of the NE ¼ Section 14 T5N R12W GSB&M

Exempt per ARS 11-1134 A6

In WITNESS WHEREOF, the said first party has signed and sealed these presents the day and year first above written.

Signed, sealed and delivered:

[Signature] Steve Karolyi

[Signature] Kenneth Moore


State of Arizona } Arizona
County of } Maricopa

RECEIVED
MARICOPA STATE OFFICE
2011 APR 14 P 2:54
PHOENIX, ARIZONA

On this 13th day of April, 2011 before me Steve Karolyi and Kenneth Moore, personally appeared, and proved to me on the basis of satisfactory evidence to be the person whose name is subscribed to the within instrument and acknowledged to me that he executed the same in his authorized capacity, and that his signature on the instrument the person, or the entity upon behalf of which the person acted, executed the instrument.

ACKNOWLEDGED by my hand and official notary seal.

[Signature]
Signature



ENTERED INTO COMPUTER

5/3/11 AT

[Handwritten mark]

When recorded please return to:
Roy Starr
15555 N. 176th Ln.
Surprise, AZ 85388

QUITCLAIM DEED

THIS QUITCLAIM DEED, Executed this ^{13th} day of April 2011, by first parties Steve Karolyi whose address is P.O. Box 74353, Phoenix, AZ 85087 and Tina Lilly whose address is 48412 N. Black Canyon hwy #123, New River, AZ 85087, to second parties Roy Starr and Shuping Starr whose address is 15555 N. 176th Ln., Surprise, AZ 85388.


WITNESSETH, that the said first party, for good consideration and for the sum of \$10.00 paid by the second party, the receipt hereby acknowledged, does hereby remise, release and quitclaim unto the second party forever, all the right, title, interest and claim which the first party has in and to the following described placer mining claims, in the County of Maricopa, State of Arizona, to wit:

AMC # 402988 Golden Rock SE ¼ of the SW ¼ Section 13 T4N R7W GSB&M

Exempt per ARS 11-1134 A6

In WITNESS WHEREOF, the said first party has signed and sealed these presents the day and year first above written.

Signed, sealed and delivered:


 Steve Karolyi


 Tina Lilly

State of Arizona } Arizona
County of } Maricopa

On this 13th day of April, 2011 before me Steve Karolyi and Tina Lilly, personally appeared, and proved to me on the basis of satisfactory evidence to be the person whose name is subscribed to the within instrument and acknowledged to me that he executed the same in his authorized capacity, and that his signature on the instrument the person, or the entity upon behalf of which the person acted, executed the instrument.

ACKNOWLEDGED by my hand and official notary seal.


Signature



RECEIVED
MARICOPA STATE OFFICE
2011 APR 14 P 2:54
PHOENIX, ARIZONA

ENTERED INTO COMPUTER

5/3/11 AT

2/10

When recorded please return to:
Don Billings
1719 E. La Grande Ave.
Indianapolis, IN 46203

QUITCLAIM DEED

THIS QUITCLAIM DEED, Executed this ^{13th} 9th day of April 2011, by first party Steve Karolyi D.B.A Minefinder Gold, whose address is P.O Box 74353, Phoenix, Az 85087 to second parties, Don Billings, Marcus Donald Billings, Brandon Billings and Roger Billings whose address is 1719 E. La Grande Ave., Indianapolis, IN 46203.

WITNESSETH, That the said first party, for good consideration and for the sum of \$10.00 paid by the second party, the receipt hereby acknowledged, does hereby remise, release and quitclaim unto the second party forever, all the right, title, interest and claim which the first party has in and to the following described placer mining claim, in the County of La Paz, State of Arizona, to wit:

AMC # 390544 Gold Nugget Draw N ½ of the SE ¼ Sec 2 T4N R13W GSB&M

Exempt per ARS 11-1134 A6

In WITNESS WHEREOF, the said first party has signed and sealed these presents the day and year first above written.


Signed, sealed and delivered:




State of Arizona } Arizona
County of } Maricopa

On this 13th day of April, 2011 before me Steve Karolyi personally appeared, and proved to me on the basis of satisfactory evidence to be the person whose name is subscribed to the within instrument and acknowledged to me that he executed the same in his authorized capacity, and that his signature on the instrument the person, or the entity upon behalf of which the person acted, executed the instrument.

ACKNOWLEDGED by my hand and official notary seal.



Signature



RECEIVED
LAZ STATE OFFICE
2011 APR 14 P 2:50
PHOENIX, ARIZONA

ENTERED INTO COMPUTER

5/2/11
AT

W.L.

When recorded please return to:
Don Billings
1719 E. La Grande Ave.
Indianapolis, IN 46203

QUITCLAIM DEED

THIS QUITCLAIM DEED, Executed this ^{13th} day of April 2011, by first party Steve Karolyi (D.B.A Minefinder Gold) whose address is P.O. Box 74353, Phoenix, AZ 85087 to second parties, Don Billings, Mitch Billings, Jordan Billings and Roger Billings whose address is 1719 E. La Grande Ave., Indianapolis, IN 46203.


WITNESSETH, That the said first party, for good consideration and for the sum of \$10.00 paid by the second party, the receipt hereby acknowledged, does hereby remise, release and quitclaim unto the second party forever, all the right, title, interest and claim which the first party has in and to the following described placer mining claim, in the County of Maricopa, State of Arizona, to wit:

AMC # 391864 El Oro Rojo S ½ of NE ¼ Sec. 23 T4N R7W GSB&M

Exempt per ARS 11-1134 A6

In WITNESS WHEREOF, the said first party has signed and sealed these presents the day and year first above written.


Signed, sealed and delivered:




State of Arizona } Arizona
County of } Maricopa

On this 13th day of April, 2011 before me Steve Karolyi personally appeared, and proved to me on the basis of satisfactory evidence to be the person whose name is subscribed to the within instrument and acknowledged to me that he executed the same in his authorized capacity, and that his signature on the instrument the person, or the entity upon behalf of which the person acted, executed the instrument.

ACKNOWLEDGED by my hand and official notary seal.



Signature



RECEIVED
CLM AZ STATE OFFICE
2011 APR 14 P 2:54
PHOENIX, ARIZONA

ENTERED INTO COMPUTER

5/2/11 AT

4/22

United States Department of the Interior
Bureau of Land Management
 LANDS/RECREATION & PLANNING
 ONE N CENTRAL AVE
 PHOENIX, AZ 85004 -2203
 Phone:

Receipt

No: 2326384

Transaction #: 2400107	
Date of Transaction: 04/14/2011	
CUSTOMER:	
STEVE KAROLYI PO BOX 74353 NEW RIVER, AZ 85087-1006 US	

LINE #	QTY	DESCRIPTION	REMARKS	UNIT PRICE	TOTAL
1	1.00	LOCATABLE MINERALS / MINING CLAIMS-NOT NEW-UNADJUD, ONE AUTH NO. ONLY / MINING CLAIM MONEY RECEIVED CASES: AMC391864/\$160.00	TRF (16)	- n/a -	160.00
TOTAL:					\$160.00

PAYMENT INFORMATION				
1	AMOUNT:	160.00	POSTMARKED:	N/A
	TYPE:	CHECK	RECEIVED:	04/14/2011
	CHECK NO:	7909		
	NAME:	KAROLYI, STEVE PO BOX 74353 NEW RIVER AZ 85087-1006 US		

REMARKS

This receipt was generated by the automated BLM Collections and Billing System and is a paper representation of a portion of the official electronic record contained therein.

NOTICE!!

These documents have been scanned!

Do not place un-scanned documents beneath this notice!

Do not remove this notice from this file!

GPO Jacket No. 560-102
Print Order 61540
Rise Business Services, LLC
Job=AZ15 5/16/2019



Box Number= AZ15059



Claim Begin-End: AMC406377-AMC406398

4 Miscellaneous



AZ15059-3

AMC406356-AMC407176

Amc 401615
402469
405034
405325
405534
406029
406082
406377
407728


RE: Change of Address

Bureau of Land Management

ATTENTION:

Rod Ebert
Amy Thrower
Tony Stewart

Please note that my name, Kenneth Moore, appears on several mining claims on file with the Bureau of Land Management of which I am a locator of said claims. Please be advised of a change of address for all claims already on file from P.O Box 74353 Phoenix, AZ 85087 to my current and correct address of P.O Box 417 New River, AZ 85087. Should you have any questions regarding my change of address I may be reached at 623-277-8720. Thank you.





Kenneth Moore

State of Arizona } Arizona
County of } Maricopa

RECEIVED
11:47 STATE OFFICE
2011 JUN 16 P 1:37
PHOENIX, ARIZONA

On this 10 day of June, 2011 before me Kenneth Moore, personally appeared, and proved to me on the basis of satisfactory evidence to be the person whose name is subscribed to the within instrument and acknowledged to me that he executed the same in his authorized capacity, and that his signature on the instrument the person, or the entity upon behalf of which the person acted, executed the instrument.

ACKNOWLEDGED by my hand and official notary seal.


Signature

Pauline -

Can you please
correct this address.

JUL 07 2011

Thanks -

R.S. had to

Amy

consolidate the

Address for me - AUG 02 2011
PB done.

List of Proprietors

MOORE KENNETH[50661], 2914 LORIWOOD DR, , HAUGHTON, LA, 710379344, P, MATCHED
MOORE KENNETH[2297703], PO BOX 417, , PHOENIX, AZ, 850010417, P, MATCHED
MOORE KENNETH MRS[50662], 2914 LORIWOOD DR, , HAUGHTON, LA, 710379344, P, MATCHED

Consolidated
ENTERED INTO COMPUTER
AUG 02 2011 *pa*

Select

Cancel

List of Proprietors

MOORE KENNETH[50661], 2914 LORIWOOD DR, , HAUGHTON, LA, 710379344, P, MATCHED
MOORE KENNETH[2297703], PO BOX 417, , PHOENIX, AZ, 850010417, P, MATCHED -Keep
MOORE KENNETH[2318127], PO BOX 74353, , PHOENIX, AZ, 850871006, P, MATCHED
MOORE KENNETH MRS[50662], 2914 LORIWOOD DR, , HAUGHTON, LA, 710379344, P, MATCHED

Had Rick consolidate these Addresser

AUG 02 2011 9:10 AM

RB

Select

Cancel

**DEPARTMENT OF THE INTERI
BUREAU OF LAND MANAGEMENT
MINING CLAIMS**

**MC Customer Information - With Serial No. and Claim Name
ACTIVE CLAIMS**

Run Date: 07/07/2011 07:55 AM

Page 1 of

Admin State: AZ
Geo State: AZ

MOORE KENNETH
PO BOX 74353
PHOENIX, AZ 85087-10

CUSTOMER ID: 2297703

<u>Serial No.</u>	<u>Claim Name/Number</u>	<u>Lead Serial No.</u>	<u>Disposition</u>
AMC401615	PONCHO VILLA #2	AMC401615	ACTIVE
AMC402470	LOST TREASURE #2	AMC402469	ACTIVE
AMC405034	BIG MOON GOLD	AMC405034	ACTIVE
AMC405035	HIDDEN CANYON	AMC405034	ACTIVE
AMC405036	HOWLING GOLD	AMC405034	ACTIVE
AMC405327	BOOT JACK GOLD	AMC405325	ACTIVE
AMC405328	BOWIE	AMC405325	ACTIVE
AMC405329	CROCKET	AMC405325	ACTIVE
AMC405330	EUREKA GOLD	AMC405325	ACTIVE
AMC405331	FREE GOLD	AMC405325	ACTIVE
AMC405332	GOLD CAMP DRAW	AMC405325	ACTIVE
AMC405333	GOLD LODGE	AMC405325	ACTIVE
AMC405336	HOUSTON	AMC405325	ACTIVE
AMC405337	MINERAL WASH GOLD	AMC405325	ACTIVE
AMC405338	NUGGET CANYON GOLD	AMC405325	ACTIVE
AMC405339	TRAVIS	AMC405325	ACTIVE
AMC405540	LOST RIVER #2	AMC405534	ACTIVE
AMC405541	LOST RIVER #3	AMC405534	ACTIVE
AMC405542	LOST RIVER #4	AMC405534	ACTIVE
AMC405543	LOST RIVER #5	AMC405534	ACTIVE
AMC405544	LOST RIVER #4A	AMC405534	ACTIVE
AMC405545	NUGGET CANYON A	AMC405534	ACTIVE
AMC406029	MARTIN PEAK #1	AMC406029	ACTIVE
AMC406030	MARTIN PEAK #2	AMC406029	ACTIVE
AMC406031	MARTIN PEAK #3	AMC406029	ACTIVE
AMC406033	MARTIN PEAK #4	AMC406029	ACTIVE
AMC406035	MARTIN PEAK #6	AMC406029	ACTIVE
AMC406082	SUPERSTITION #1	AMC406082	ACTIVE
AMC406083	SUPERSTITION #2	AMC406082	ACTIVE
AMC406084	SUPERSTITION #3	AMC406082	ACTIVE
AMC406085	SUPERSTITION #4	AMC406082	ACTIVE
AMC406086	SUPERSTITION #5	AMC406082	ACTIVE
AMC406087	SUPERSTITION #7	AMC406082	ACTIVE
AMC406088	SUPERSTITION #8	AMC406082	ACTIVE
AMC406377	SUNDANCE GOLD #1	AMC406377	ACTIVE
AMC406378	SUNDANCE GOLD #2	AMC406377	ACTIVE
AMC406380	SUNDANCE GOLD #4	AMC406377	ACTIVE
AMC406381	SUNDANCE GOLD #5	AMC406377	ACTIVE
AMC406382	SUNDANCE GOLD #6	AMC406377	ACTIVE
AMC406384	SUNDANCE GOLD #8	AMC406377	ACTIVE
AMC406385	SUNDANCE GOLD #9	AMC406377	ACTIVE
AMC406386	SUNDANCE GOLD #10	AMC406377	ACTIVE
AMC406387	SUNDANCE GOLD #11	AMC406377	ACTIVE
AMC406388	SUNDANCE GOLD #12	AMC406377	ACTIVE
AMC406389	SUNDANCE GOLD #13	AMC406377	ACTIVE
AMC406390	SUNDANCE GOLD #14	AMC406377	ACTIVE
AMC406391	SUNDANCE GOLD #16	AMC406377	ACTIVE
AMC406392	SUNDANCE GOLD #17	AMC406377	ACTIVE
AMC407728	CAMP WASH GOLD #1	AMC407728	ACTIVE
AMC407729	CAMP WASH GOLD #2	AMC407728	ACTIVE
AMC407730	CAMP WASH GOLD #3	AMC407728	ACTIVE

DEPARTMENT OF THE INTERIOR
BUREAU OF LAND MANAGEMENT
MINING CLAIMS

MC Customer Information - With Serial No. and Claim Name
ACTIVE CLAIMS

Run Date: 07/07/2011 07:55 AM

Page 2 of

<u>Serial No.</u>	<u>Claim Name/Number</u>	<u>Lead Serial No.</u>	<u>Disposition</u>
AMC407731	CAMP WASH GOLD #4	AMC407728	ACTIVE
AMC407732	CAMP WASH GOLD #5	AMC407728	ACTIVE
AMC407733	CAMP WASH GOLD #6	AMC407728	ACTIVE
AMC407734	CAMP WASH GOLD #7	AMC407728	ACTIVE
AMC407735	CAMP WASH GOLD #8	AMC407728	ACTIVE
AMC407736	CAMP WASH GOLD #9	AMC407728	ACTIVE

Number of ACTIVE cases: 57

BUREAU OF LAND MANAGEMENT
MINING CLAIMS
MC Customer Information

Run Date: 07/07/2011 07:55 AM

Page: 1

Total Rows Returned: 57

AZ

Limiting Criteria:

System Id = MC

Admin State = AZ

Geo State = AZ

Case Disp Txt = ACTIVE

Geost County Cd =

Admst Dist FO Cd =

Cust Nm begins with MOORE KENNETH

District Txt =

FO Txt =

County Txt =

Adm Agency =

Adm Agency Txt =

Mer Twp Rng =

Mtrs =

**NO WARRANTY IS MADE BY BLM
FOR USE OF THE DATA FOR
PURPOSES NOT INTENDED BY BLM**

NOTICE!!

These documents have been scanned!

Do not place un-scanned documents beneath this notice!

Do not remove this notice from this file!

GPO Jacket No. 560-102
Print Order 61540
Rise Business Services, LLC
Job=AZ15 5/16/2019



Box Number= AZ15059



Claim Begin-End: AMC406377-AMC406398

5 Annual Filings



AZ15059-3

AMC406356-AMC407176

DEPARTMENT OF THE INTERIOR
BUREAU OF LAND MANAGEMENT
MINING CLAIMS

Run Date/Time: 9/11/2018

MC Maintenance Fees Paid Through the BLM Pay Portal
(by Date Paid)

Page 675 Of 723

CBS Receipt: 4252584

Printed For Lead File # AMC406377

Agency Tracking ID: 1535764722

Assessment Year: 2019

Number of BLM Serial Nr: 1

Paid On: 9/1/2018

Total Amount Paid: \$155.00

Claim Name	BLM Serial No	Lead File No	Amount Paid
SUNDANCE GOLD #13-A	AMC406398	AMC406377	\$155.00

United States Department of the Interior
Bureau of Land Management
 BUSINESS & SUPPORT SVCS DIV
 ONE N CENTRAL AVE SUITE 800
 PHOENIX, AZ 85004 -4427
 Phone: 602-417-9200

Receipt

No: 4252584

Transaction #: 4368101	
Date of Transaction: 08/31/2018	
CUSTOMER:	
BRETT LEIGHTON PO BOX 416 BLUE HILL,ME 04614 US	

LINE #	QTY	DESCRIPTION	REMARKS	UNIT PRICE	TOTAL
1	1.00	LOCATABLE MINERALS / MINING CLAIMS-NOT NEW-UNADJUD,ONE AUTH NO. ONLY / MINING CLAIM MONEY RECEIVED CASES: AMC406398/\$155.00		- n/a -	155.00
TOTAL:					\$155.00

PAYMENT INFORMATION			
NOTE: Items will appear on credit card statement as "BLM O Mining Claim".			
1	AMOUNT:	155.00	POSTMARKED: N/A
	TYPE:	CREDIT CARD	RECEIVED: 08/31/2018
	NAME:	BRETT LEIGHTON PO BOX 416 BLUE HILL ME 04614 US	
	CARD NO:	XXXXXXXXXXXX3299	AUTH CODE: 013387
	NAME ON CARD:	BRETT LEIGHTON	
	SIGNATURE:		

REMARKS

This receipt was generated by the automated BLM Collections and Billing System and is a paper representation of a portion of the official electronic record contained therein.

Run Date: 09/05/17

Run Time: 02:33 PM

**DEPARTMENT OF THE INTERIOR
BUREAU OF LAND MANAGEMENT
MINING CLAIMS**

MC Maintenance Fees Paid Through the BLM Pay Portal

CBS Receipt: 3963823

Printed For Lead File # AMC406377

Agency Tracking ID: 1503935089

Assessment Year: 2018

Number of BLM Serial Nr: 1

Paid On: 08/28/2017

Total Amount Paid: \$155.00

Claim Name	BLM Serial No	Lead File No	Amount Paid
SUNDANCE GOLD #13-A	AMC406398	AMC406377	\$155.00

United States Department of the Interior
Bureau of Land Management
 BUSINESS & SUPPORT SVCS DIV
 ONE N CENTRAL AVE SUITE 800
 PHOENIX, AZ 85004 -4427
 Phone: 602-417-9200

Receipt

No: 3963823

Transaction #: 4073696	
Date of Transaction: 08/28/2017	
CUSTOMER:	
	BRETT A LEIGHTON 3 MAIN STREET BLUE HILL, ME 04614 US

LINE #	QTY	DESCRIPTION	REMARKS	UNIT PRICE	TOTAL
1	1.00	LOCATABLE MINERALS / MINING CLAIMS- NOT NEW-UNADJUD, ONE AUTH NO. ONLY / MINING CLAIM MONEY RECEIVED CASES: AMC406398/\$155.00		- n/a -	155.00
TOTAL:					\$155.00

PAYMENT INFORMATION			
NOTE: Items will appear on credit card statement as "BLM O Mining Claim".			
1	AMOUNT:	155.00	POSTMARKED: N/A
	TYPE:	CREDIT CARD	RECEIVED: 08/28/2017
	NAME:	BRETT A LEIGHTON 3 MAIN STREET BLUE HILL ME 04614 US	
	CARD NO:	XXXXXXXXXXXX6595	AUTH CODE: 521814
	NAME ON CARD:	BRETT A LEIGHTON	
	EXPIRES:	07/2019	
	SIGNATURE:		

REMARKS

This receipt was generated by the automated BLM Collections and Billing System and is a paper representation of a portion of the official electronic record contained therein.

**DEPARTMENT OF THE INTERIOR
BUREAU OF LAND MANAGEMENT
MINING CLAIMS**

MC Maintenance Fees Paid Through the BLM Pay Portal

CBS Receipt: 3643520Printed For Lead File # **AMC406377**

Agency Tracking ID: 1472254846

Assessment Year: 2017

Number of BLM Serial Nr: 53

Paid On: 08/26/2016

Total Amount Paid: \$8,370.00

Claim Name	BLM Serial No	Lead File No	Amount Paid
SUNDANCE GOLD #13-A	AMC406398	AMC406377	\$155.00
GOLD BASIN #10	AMC413306	AMC413302	\$310.00
SIERRA GOLD #1	AMC429563	AMC429563	\$155.00
GOLDEN SCHIST #2	AMC430623	AMC430617	\$155.00
MARCOS GOLD #4	AMC433823	AMC433818	\$155.00
COPPER SPRING GOLD 2	AMC434012	AMC434011	\$155.00
COPPER SPRING GOLD 4	AMC434014	AMC434011	\$155.00
COPPER SPRING GOLD 6	AMC434016	AMC434011	\$155.00
MARCOS GOLD #3	AMC434539	AMC434537	\$155.00
MARCOS GOLD #6	AMC434541	AMC434537	\$155.00
REDROCK GOLD #2	AMC435964	AMC435956	\$155.00
INCA GOLD #1	AMC436641	AMC436641	\$155.00
INCA GOLD #2	AMC436642	AMC436641	\$155.00
BLUE WASH GOLD #1	AMC436643	AMC436641	\$155.00
BLUE WASH GOLD #2	AMC436644	AMC436641	\$155.00
BLUE WASH GOLD #3	AMC436645	AMC436641	\$155.00
MIDAS #1	AMC436646	AMC436641	\$155.00
MARCOS GOLD #11	AMC436769	AMC436769	\$155.00
TREASURE WASH #3	AMC437079	AMC437075	\$155.00
MARIGOLD #4	AMC437097	AMC437096	\$155.00
PEGASUS #4	AMC437101	AMC437096	\$155.00
GOLDEN SPUR #1	AMC437159	AMC437155	\$155.00
GOLDEN SPUR #4	AMC437161	AMC437155	\$155.00
KAREN #1	AMC437164	AMC437155	\$155.00
GALENA GEM #1	AMC437460	AMC437459	\$155.00
GALENA GEM #2	AMC437461	AMC437459	\$155.00
GALENA GEM #3	AMC437462	AMC437459	\$155.00
GALENA GEM #4	AMC437463	AMC437459	\$155.00
MIDWAY GOLD #1	AMC437919	AMC437918	\$155.00
MIDWAY GOLD #2	AMC437920	AMC437918	\$155.00
MIDWAY GOLD #3	AMC437921	AMC437918	\$155.00
MIDWAY GOLD #4	AMC437922	AMC437918	\$155.00
SUPERSTITION GOLD #1	AMC437924	AMC437918	\$155.00
SUPERSTITION GOLD #2	AMC437925	AMC437918	\$155.00
SUPERSTITION GOLD #4	AMC437927	AMC437918	\$155.00
SUPERSTITION GOLD #5	AMC437928	AMC437918	\$155.00

NO WARRANTY IS MADE BY BLM FOR USE OF THE DATA FOR PURPOSES NOT INTENDED BY BLM

Run Date: 09/09/16

Run Time: 05:54 AM

**DEPARTMENT OF THE INTERIOR
BUREAU OF LAND MANAGEMENT
MINING CLAIMS**

MC Maintenance Fees Paid Through the BLM Pay Portal

CBS Receipt: 3643520

Printed For Lead File # AMC406377

Agency Tracking ID: 1472254846

Assessment Year: 2017

Number of BLM Serial Nr: 53

Paid On: 08/26/2016

Total Amount Paid: \$8,370.00

Claim Name	BLM Serial No	Lead File No	Amount Paid
SUPERSTITION GOLD #6	AMC437929	AMC437918	\$155.00
SUPERSTITION GOLD #7	AMC437930	AMC437918	\$155.00
SUPERSTITION GOLD #8	AMC437931	AMC437918	\$155.00
SUPERSTITION GOLD #9	AMC437932	AMC437918	\$155.00
T P #1	AMC438257	AMC438257	\$155.00
T P #2	AMC438258	AMC438257	\$155.00
T P #3	AMC438259	AMC438257	\$155.00
T P #4	AMC438260	AMC438257	\$155.00
T P #5	AMC438261	AMC438257	\$155.00
T P #6	AMC438262	AMC438257	\$155.00
T P #7	AMC438263	AMC438257	\$155.00
T P #8	AMC438264	AMC438257	\$155.00
BUMBLEBEE GOLD #1	AMC438337	AMC438337	\$155.00
BUMBLEBEE GOLD #2	AMC438338	AMC438337	\$155.00
BUMBLEBEE GOLD #5	AMC438341	AMC438337	\$155.00
GOLD GEM #6	AMC438791	AMC438790	\$155.00
GOLD GEM #7	AMC438792	AMC438790	\$155.00

NO WARRANTY IS MADE BY BLM FOR USE OF THE DATA FOR PURPOSES NOT INTENDED BY BLM

United States Department of the Interior
Bureau of Land Management
 BUSINESS & SUPPORT SVCS DIV
 ONE N CENTRAL AVE SUITE 800
 PHOENIX, AZ 85004 -4427
 Phone: (602) 417-9200

Receipt

No: 3643520

Transaction #: 3747483	
Date of Transaction: 08/26/2016	
CUSTOMER:	
RANGER EXPLORATION LLC P.O. BOX 74353 PHOENIX, AZ 85087 US	

LINE #	QTY	DESCRIPTION	REMARKS	UNIT PRICE	TOTAL
1	1.00	LOCATABLE MINERALS / MINING CLAIMS- NOT NEW-UNADJUD, ONE AUTH NO. ONLY / MINING CLAIM MONEY RECEIVED CASES: AMC437161/\$8370.00		- n/a -	8370.00
TOTAL:					\$8,370.00

PAYMENT INFORMATION			
NOTE: Items will appear on credit card statement as "BLM O Mining Claim".			
1	AMOUNT:	8370.00	POSTMARKED: N/A
	TYPE:	CREDIT CARD	RECEIVED: 08/26/2016
	NAME:	RANGER EXPLORATION LLC P.O. BOX 74353 PHOENIX AZ 85087 US	
	CARD NO:	XXXXXXXXXXXX5165	AUTH CODE: 620707
	NAME ON CARD:	RANGER EXPLORATION LLC	
	EXPIRES:	04/2019	
	SIGNATURE:		

REMARKS

This receipt was generated by the automated BLM Collections and Billing System and is a paper representation of a portion of the official electronic record contained therein.

UNITED STATES
DEPARTMENT OF THE INTERIOR
BUREAU OF LAND MANAGEMENT

406377

CREDIT CARD PAYMENT
For Mining Claim Maintenance Fee

THIS IS A CHANGE OF ADDRESS

TELEPHONE SUBMISSION - ACCURACY OF THE BELOW INFORMATION IS THE RESPONSIBILITY OF THE CLAIMANT/OWNER

NAME Mark Hebeck / Roxann
ADDRESS 23506 State Route 177
CITY Hayden STATE IL ZIP 62803-220
PHONE # _____

SEND RECEIPT TO Above address
 Other (Include Name and Mailing Address):

AMC NUMBER
AMC 406397

CLAIM/SITE NAME

1 # of Claim/Site
x 155.00 Each
\$ 155.00 Total Charged _____ (INITIALS)

RECEIPT # 3603489

DATE STAMP

ENTERED
JUL 12 2016
BY: [Signature]

RECEIVED
BLM ASST. DIR. OFFICE
PHOENIX, ARIZONA
2016 JUL 11 A 10:41

***** FOR OFFICIAL USE ONLY *****
DATE 7/11/16 INITIALS DEP VERIFIED _____

**DEPARTMENT OF THE INTERIOR
BUREAU OF LAND MANAGEMENT
MINING CLAIMS
(MASS) Serial Register Page**

Run Date/Time: 07/11/16 11:26 AM

Page 1 c

01 05-10-1872;017STAT0091;30USC26,28,34

**Total Acres
20.660**

**Serial Number
AMC406397**

Case Type 384101: LODE CLAIM

Claim Name: SUNDANCE GOLD #11-B

**Lead File Number
AMC406377**

Case Disposition: ACTIVE

Required Maintenance Fee: \$155.00

Name & Address

Int Rel

HABECK MARK
23506 STATE ROUTE 177 HOYLETON, IL 62803-2200
HABECK ROXANN
23506 STATE ROUTE 177 HOYLETON, IL 62803-2200

CLAIMANT
CLAIMANT

County / State

District

LA PAZ County, AZ

COLORADO RIVER DO

Mer Twp Rng Sec

Subdivision

14 0050N 0120W 014

SE

Act Date	Code	Action Text	Action Remarks	Receipt Number
12/30/2010	403	LOCATION DATE		
03/17/2011	395	RECORDATION NOTICE RECD	1	2311189
09/01/2015	782	MAINTENANCE FEE PAYMENT	2016;\$155	3385477
08/29/2014	782	MAINTENANCE FEE PAYMENT	2015;\$155	3117779
08/27/2013	682	MAINTENANCE FEE/\$140	2014;\$140	2866616
08/31/2012	682	MAINTENANCE FEE/\$140	2013;\$140	2647313
09/01/2011	682	MAINTENANCE FEE/\$140	2012	2424121
03/17/2011	484	LOCATION YEAR / MAINTENAN	2011	2311189
02/01/2016	396	TRF OF INTEREST FILED	KAROLYI STEVE	3485385
02/01/2016	396	TRF OF INTEREST FILED	KAROLYI STEVE2	3485385
06/29/2011	669	LAND STATUS CHECKED		
03/17/2011	501	ACCT ADV IN LEAD FILE	AMC406377-AMC406398;	

Line Nr Remarks

BLM AZ DISTRICT OFFICE
 2016 JUL 11 A 10:41
 TUCSON, ARIZONA

United States Department of the Interior
Bureau of Land Management
 DIV OF LANDS, MINRLS & ENERGY
 ONE N CENTRAL AVE
 PHOENIX, AZ 85004 -4427
 Phone: 602-417-9200

Receipt

No: 3603489

Transaction #: 3706870	
Date of Transaction: 07/11/2016	
CUSTOMER:	
MARK HABECK 23506 STATE ROUTE 177 HOYLETON,IL 62803-2200 US	

LINE #	QTY	DESCRIPTION	REMARKS	UNIT PRICE	TOTAL
1	1.00	LOCATABLE MINERALS / MINING CLAIMS- NOT NEW-UNADJUD,ONE AUTH NO. ONLY / MINING CLAIM MONEY RECEIVED CASES: AMC406397/\$155.00	2017 MAINT/1	- n/a -	155.00
TOTAL:					\$155.00

PAYMENT INFORMATION			
NOTE: Items will appear on credit card statement as "Bureau of Land Mgmt CO".			
1	AMOUNT:	155.00	POSTMARKED: N/A
	TYPE:	CREDIT CARD	RECEIVED: 07/11/2016
	NAME:	HABECK, MARK 23506 STATE ROUTE 177 HOYLETON IL 62803-2200 US	
	CARD NO:	XXXXXXXXXXXX8462	AUTH CODE: 011587
	NAME ON CARD:	MARK R HABECK	
	EXPIRES:	09/2018	
	SIGNATURE:		

REMARKS

This receipt was generated by the automated BLM Collections and Billing System and is a paper representation of a portion of the official electronic record contained therein.

Attention BLM,


Ranger Exploration is hereby authorizing you to charge our American Express Executive Business Credit Card for a total of \$6,975 (45 claims at \$155/claim). The card information is as follows:

406377	427396	431309
413302	428181	432433
423622	429563	433557
425499	429633	433603
425919	430355	
427309	430602	430617

If you have any questions or concerns, feel free to contact me at rangergoldexploration@gmail.com

Thanks for your time,

Steve Karyoli

X 

RECEIPT # 3385477

RECEIVED
BLM AZ STATE OFFICE
2015 SEP - 2 P 3: 19
PHOENIX, ARIZONA

Refund \$155 for one claim
paid through pay portal
Amc 432433 Receipt# 3382768

ENTERED
SEP 08 2015
BY: 

Attention: BLM

✓431310
✓431309
✓413306

AMC#

- ✓428181
- ✓430617
- ✓430618
- ✓430619
- ✓430620
- ✓430621
- ✓427315
- ✓429563
- ✓429564
- ✓425923
- ✓423624
- ✓406395
- ✓406397
- ✓406398
- ✓429636
- ✓430602
- ✓430603
- ✓430604
- ✓430605
- ✓430606
- ✓430607
- ✓433606
- ✓433604
- ✓433605
- 433606
- ✓430622
- ✓430623
- ✓430624
- 432433 - PAY PORTAL ← ALREADY PAID
- ✓432435
- ✓432436
- ✓432437
- ✓432438
- ✓431313
- ✓431314
- ✓431315
- ✓433557
- ✓433558
- ✓425501
- ✓427401
- ✓430357
- ✓430358

RECEIVED
BLM AZ STATE OFFICE
2015 SEP -2 P 3:19
PHOENIX, ARIZONA

United States Department of the Interior
Bureau of Land Management
 LANDS/RECREATION & PLANNING
 ONE N CENTRAL AVE
 PHOENIX, AZ 85004 -2203
 Phone: 602-417-9200

Receipt

No: 3385477

Transaction #: 3483818	
Date of Transaction: 09/03/2015	
CUSTOMER:	
STEVE F KAROLYI PO BOX 74353 PHOENIX, AZ 85087-1006 US	

LINE #	QTY	DESCRIPTION	REMARKS	UNIT PRICE	TOTAL
1	1.00	LOCATABLE MINERALS / MINING CLAIMS-NOT NEW-UNADJUD, ONE AUTH NO. ONLY / MINING CLAIM MONEY RECEIVED CASES: AMC428181/\$6975.00	MAINT FEE PYMNT - 45 2016	- n/a -	6975.00
TOTAL:					\$6,975.00

REFUNDED \$155 on 08/02/15 JR

PAYMENT INFORMATION			
NOTE: Items will appear on credit card statement as "Bureau of Land Mgmt CO".			
1	AMOUNT:	6975.00	POSTMARKED: N/A <i>8/31/15</i>
	TYPE:	CREDIT CARD	RECEIVED: 09/02/2015
	NAME:	KAROLYI, STEVE F PO BOX 74353 PHOENIX AZ 85087-1006 US	
	CARD NO:	XXXXXXXXXXXX5005	AUTH CODE: 125005
	NAME ON CARD:	STEVE KAROLYI	
	EXPIRES:	04/2020	
	SIGNATURE:		

REMARKS

This receipt was generated by the automated BLM Collections and Billing System and is a paper representation of a portion of the official electronic record contained therein.



Ranger Exploration
P.O. Box 74353
New River, AZ 85087


CERTIFIED MAIL®



7015 0640 0006 1762 5347



1022



85004

U.S. POSTAGE
PAID
BLACK CANYON CI, AZ
85324
AUG 31, 15
AMOUNT


\$6.74

00119365-04

RECEIVED
BLM AZ STATE OFFICE
2015 SEP -2 P 3: 12
PHOENIX, ARIZONA

The United States Department
of the Interior Bureau of
Land Management
One North Central Ave, Suite 800
Phoenix, AZ 85004-4427

85004442700



United States Department of the Interior
Bureau of Land Management
 BUSINESS & SUPPORT SVCS DIV
 ONE N CENTRAL AVE SUITE 800
 PHOENIX, AZ 85004 -4427
 Phone: (602) 417-9200

Receipt

No: 3382768

Transaction #: 3481082	
Date of Transaction: 08/31/2015	
CUSTOMER:	
RHETT LYNCH 1710 E NIGHTINGALE LN. GILBERT, AZ 85298 US	

LINE #	QTY	DESCRIPTION	REMARKS	UNIT PRICE	TOTAL
1	1.00	LOCATABLE MINERALS / MINING CLAIMS- NOT NEW-UNADJUD, ONE AUTH NO. ONLY / MINING CLAIM MONEY RECEIVED CASES: AMC432433/\$155.00		- n/a -	155.00
TOTAL:					\$155.00

*RECEIVED
BY SVCS
JL*

PAYMENT INFORMATION			
NOTE: Items will appear on credit card statement as "BLM O Mining Claim".			
1	AMOUNT:	155.00	POSTMARKED: N/A
	TYPE:	CREDIT CARD	RECEIVED: 08/31/2015
	NAME:	RHETT LYNCH 1710 E NIGHTINGALE LN. GILBERT AZ 85298 US	
	CARD NO:	XXXXXXXXXXXX3462	AUTH CODE: 09008A
	NAME ON CARD:	RHETT LYNCH	
	EXPIRES:	07/2016	
	SIGNATURE:		

REMARKS

This receipt was generated by the automated BLM Collections and Billing System and is a paper representation of a portion of the official electronic record contained therein.

UNITED STATES
DEPARTMENT OF THE INTERIOR
BUREAU OF LAND MANAGEMENT

FORM APPROVED
OMB NO.: 1004-0114
Expires: October 31, 2016

AFFIDAVIT OF ANNUAL ASSESSMENT WORK

406377

WHEN RECORDED, MAIL DOCUMENT TO:

NAME: John Bruce

ADDRESS: 11142 N. 165th Dr #154

CITY, STATE, ZIP: Surprise, AZ 85388

FOR COUNTY RECORDER'S USE

No. of Claims 1

x \$10/claim

Total due BLM \$ 10.00

TO ALL WHOM IT MAY CONCERN:

1. The undersigned certifies that at least \$100 per claim was expended for development, labor and improvements, or equivalent value added, as the annual assessment work for the assessment year ending September 1, 2014 for the following contiguous unpatented mining claim(s), located in the County of La Paz, in the State of Arizona.

BLM Serial No.	Name of Claim	Tp	Rg	Sec	Mer	County Recordation Book and Page No.	Date
406383	Sundance Gold #7	SN	12W	14			12/10/2014

RECEIVED
BLM AREA OFFICE
2014 DEC 12 PM 4:02
PHOENIX, ARIZONA

(Continued on page 2)

INTEREST
DEC 24 2014
BY: Ram

2. Type of labor and improvements (specify what was done and give the total value for that labor and improvement to show at least \$100 for each claim). If a geological, geochemical, or geophysical survey was performed, as per 30 U.S.C. 28-1, reference the title of the report of survey, give cost and date of the survey and report, and indicate it was filed with the County Recorder:

Description of Work Performed	Value of Work Performed	Date Work Was Performed
Repaired washed out road	\$200.00	08/15/2014

3. Name and mailing address of each person who performed the labor and improvements:

Name (please print)

John Bruce

Current Mailing Address (please print)

11142 N. 165th Dr. #154 Surprise, AZ 85388

4. Name and mailing address of each person who holds and claims the subject mining claim(s) for the valuable minerals contained therein. Be sure to indicate if there is a change of address:

Name (please print)

John Bruce

Current Mailing Address (please print)

11142 N. 165th Dr. #154 Surprise, AZ 85388
* Address has changed

Candy Bruce

11142 N. 165th Dr #154 Surprise, AZ 85388
* Address has changed

PHOENIX, ARIZONA
 2014 DEC 12 P 4:02
 PLM RECEIVED

5. The undersigned testifies that on the date of 8/1/2013, 2013, all monuments required by law were erected upon the subject claim(s), and all notices required by law were posted on the subject claim(s) or copies thereof were in place, and at said date, each corner monument bore or contained

markings sufficient to appropriately designate the corner of the claim to which it pertains and the name of the claim(s).

I hereby certify under penalty of perjury under the laws of the State of Arizona that the foregoing statements are true and correct:

John Bauer Date: 12/10/14
(Signature of person responsible for above statement)

Title 18 U.S.C. 1001 and 43 U.S.C. 1212 make it a crime for any person knowingly and willfully to make to any department or agency of the United States any false, fictitious or fraudulent statements or representations as to any matter within its jurisdiction.

Notary Block

SUBSCRIBED AND SWORN TO before me, this 10 day of December 20 14.

By: Caroline M. Yeghyayan
(Signature of Affiant)

Title: Notary Public

My Commission Expires: _____



RECEIVED
BLM / 70 STATE OFFICE
2014 DEC 12 P 4: 02
PHOENIX, ARIZONA

INSTRUCTIONS

1. This is an optional form that may be used to satisfy the requirements for the Bureau of Land Management (BLM) under the provisions of 43 U.S.C. §1744 and 30 U.S.C. §28-28d and the regulations thereunder (43 CFR part 3835). Since local and State laws may vary, you should contact your local and State agencies where the claims are located to ensure all applicable laws and requirements are satisfied.
2. The claimant(s) must fill in the date in paragraph 1 for the applicable assessment year and the county and state where the claims are located.
3. All claim names, BLM serial numbers, legal descriptions, and original county recording information must be listed for the claims pertaining to this assessment notice.
4. The claimant(s) must complete paragraph 2 listing all labor or improvements which was performed on or did benefit the subject mining claims. The value and date of the labor or improvements must also be listed. The total amount of labor or improvements can be listed, but the total expenditure must equal at least \$100 for each claim.
5. The names and current mailing addresses of the person(s) performing the labor shall be listed in paragraph 3.
6. The name and current mailing address of each owner (claimant) of the claims shall be listed in paragraph 4. The mailing address shall be the owner's address and not the address of an agent or anyone representing the claimant. Be sure to note if there has been a change of address.
7. Paragraph 5 shall be completed to show the date it was verified that all monuments required by law were properly erected, all notices were posted, and that corners were appropriately designated for all claims listed.
8. An exact legible reproduction or duplicate (other than microfilm or other electronic media) of this affidavit or another type of affidavit of assessment work that you file or will file in the county where each claim is located, must be filed with the BLM on or before December 30 of the calendar year in which the assessment year ends. For mill or tunnel sites, a separate notice of intent to hold must be filed with the BLM on or before December 30. Requirements for filing a notice of intent to hold can be found at 43 CFR 3835.33.
9. A processing fee of \$10 for each claim listed must be remitted to the BLM along with this or any other affidavit of assessment work.

NOTICES

THE PRIVACY ACT and 43 CFR 2.48(d) require that you be furnished with the following information in connection with the information requested by this form.

AUTHORITY: 30 U.S.C. §28-28d and 43 CFR part 3835 permit collection of the information requested by this form.

PRINCIPAL PURPOSE: The BLM will use the information you provide to document compliance with 43 U.S.C. 1744 and that assessment work has been completed in accordance with 30 U.S.C. § 28-28d and 43 CFR part 3835 in lieu of paying the maintenance fee for the mining claims listed on this form.

ROUTINE USES: The BLM will only disclose this information in accordance with the provisions at 43 CFR 2.56(b) and (c).

EFFECT OF NOT PROVIDING INFORMATION: Disclosure of the requested information is required by 30 U.S.C. § 28-28d and 43 CFR part 3835 for claimants qualified to perform assessment work in lieu of paying the maintenance fee. Failure to submit all the requested information or to complete this form will delay the BLM's processing of the form and may preclude the BLM's acceptance of the assessment work information, which may result in forfeiture of the mining claim(s) by the claimant.

THE PAPERWORK REDUCTION ACT requires us to inform you that:

Use of this form is optional. You must perform assessment if a waiver to pay the maintenance fee has been requested. This form is provided to help you attest that annual assessment work has been completed in lieu of paying the maintenance fee for your claim(s). Submission of the requested information is necessary to obtain or retain a benefit.

You do not have to respond to this or any other Federal agency-sponsored information collection unless it displays a valid OMB control number.

BURDEN HOURS STATEMENT: The estimated public reporting burden for this form is 30 minutes per response, including the time for reviewing instructions, gathering and maintaining data, and completing and reviewing the form. You may submit comments regarding the burden estimate or any other aspect of this form to: U.S. Department of the Interior, Bureau of Land Management (1004-0114), Bureau Information Collection Clearance Officer (WO-630), 1849 C Street, N.W., Room 2134LM, Washington, D.C. 20240.

RECEIVED
BLM AREA OFFICE
2014 DEC 12 P 4:02
PHOENIX, ARIZONA

John Bony
11142 N. 165th Dr. #154
Surprise, AZ
85388

CERTIFIED MAIL




RECEIVED
BLM AZ STATE OFFICE

7014 2120 0001 0899 4231



1022



85004

U.S. POSTAGE
PAID
SURPRISE, AZ
85374
DEC 11, 14
AMOUNT

\$3.79

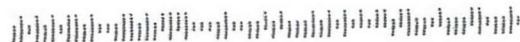
00106356-05

2014 DEC 12 P 3:09

Bureau of Land Management
PHOENIX, ARIZONA Arizona State office
One North Central Ave. Suite 800
Phoenix, AZ

85004-4427

85004442700



PLACE STICKER AT TOP OF ENVELOPE TO THE RIGHT
OF THE RETURN ADDRESS, FOLD AT DOTTED LINE

CERTIFIED MAIL

Order Detail

[Close](#)

Transaction ID 2918668
 Order Type A
 Order Status P
 Order Date 07/16/2013
 Login ID 3055
 Login scruz

Receive Date 07/16/2013
 Receipt ID 2833197
 Reference Transaction
 Last Updated By 3055
 Last Update User scruz
 Last Update Date 7/16/13 11:06

Customer ID
 First Name JOHN
 Middle Initial
 Last Name BRUCE
 Company

Address 1 11142 N 165TH DR APT 337
 Address 2
 City SURPRISE State AZ Zip -
 Country US
 Phone 623 505 7051

Not in SVS 12/15/14

Assignor ID
 First Name
 Middle Initial
 Last Name
 Company
 AR flag

Historical Order Number

Order Items

OI	TranID	XferOI	OrderID	Login	OI-Date	Type	Qty	UnitPrice	Total	BillNumber	BillLine	BIID	CostCtr	ReptOrg	WBS	Commodity	Subject	
1	6356900		2918668	scruz	07/16/2013	C	1.00	0.00	50.00				LLAZ931000	LLAZ931000		LOCA	LMMC	MIN
2	6356901		2918668	scruz	07/16/2013	C	1.00	0.00	10.00				LLAZ931000	LLAZ931000		LOCA	LMMC	MIN
3	6356990	6356900	2918668	scruz	07/16/2013	C	1.00	0.00	-50.00				LLAZ931000	LLAZ931000		LOCA	LMMC	MIN
4	6356991	6356990	2918668	scruz	07/16/2013	C	1.00	0.00	50.00				LLAZ931000	LLAZ931000		LOCA	LMMC	MIN
5	6374795	6356901	2918668	LR2KMCII	07/30/2013	T	1.00	0.00	-10.00				LLAZ931000	LLAZ931000		LOCA	LMMC	MIN
6	6374796	6374795	2918668	LR2KMCII	07/30/2013	T	1.00	10.00	10.00				LLAZ950000	LLAZ931000		LOCA	MCTR	PRO
7	6374799	6356991	2918668	LR2KMCII	07/30/2013	T	0.80	0.00	-40.00				LLAZ931000	LLAZ931000		LOCA	LMMC	MIN
8	6374800	6374799	2918668	LR2KMCII	07/30/2013	T	4.00	10.00	40.00				LLAZ950000	LLAZ931000		LOCA	MCTR	PRO
9	6382173	6356991	2918668	LR2KMCII	08/05/2013	T	0.20	0.00	-10.00				LLAZ931000	LLAZ931000		LOCA	LMMC	MIN
10	6382174	6382173	2918668	LR2KMCII	08/05/2013	T	1.00	10.00	10.00				LLAZ950000	LLAZ931000		LOCA	MCTR	TRA
11	6397132	6374800	2918668	LR2KMCII	08/14/2013	T	1.00	10.00	-10.00				LLAZ950000	LLAZ931000		LOCA	MCTR	PRO
12	6397133	6397132	2918668	LR2KMCII	08/14/2013	T	0.80	0.00	10.00				LLAZ931000	LLAZ931000		LOCA	LMMC	MIN
13	6399553	6397133	2918668	LR2KMCII	08/15/2013	T	1.00	0.00	-10.00				LLAZ931000	LLAZ931000		LOCA	LMMC	MIN
14	6399554	6399553	2918668	LR2KMCII	08/15/2013	T	1.00	10.00	10.00				LLAZ950000	LLAZ931000		LOCA	MCTR	PRO

United States Department of the Interior
Bureau of Land Management
 LANDS/RECREATION & PLANNING
 ONE N CENTRAL AVE
 PHOENIX, AZ 85004 -2203
 Phone: 602-417-9200

Receipt

No: 3195910

Transaction #: 3289361	
Date of Transaction: 12/23/2014	
CUSTOMER:	
JOHN BRUCE 11142 N 165TH DR APT 154 SURPRISE, AZ 85388-6648 US	

LINE #	QTY	DESCRIPTION	REMARKS	UNIT PRICE	TOTAL
1	1.00	LOCATABLE MINERALS / MINING CLAIMS- NOT NEW-UNADJUD, ONE AUTH NO. ONLY / MINING CLAIM MONEY RECEIVED CASES: AMC406383/\$10.00	POL 2014/1	- n/a -	10.00
TOTAL:					\$10.00

PAYMENT INFORMATION			
NOTE: Items will appear on credit card statement as "Bureau of Land Mgmt CO".			
1	AMOUNT:	10.00	POSTMARKED: N/A
	TYPE:	CREDIT CARD	RECEIVED: 12/23/2014
	NAME:	BRUCE, JOHN 11142 N 165TH DR APT 154 SURPRISE AZ 85388-6648 US	
	CARD NO:	XXXXXXXXXXXX9548	AUTH CODE: 025954
	NAME ON CARD:	JOHN EDWARD BRUCE	
	EXPIRES:	01/2017	
	SIGNATURE:		

REMARKS
PER RE

This receipt was generated by the automated BLM Collections and Billing System and is a paper representation of a portion of the official electronic record contained therein.

ENTERED
 DEC 24 2014
 BY: *Ran*

AC 247

lacks

Candy Bruce
info

UNITED STATES
DEPARTMENT OF THE INTERIOR
BUREAU OF LAND MANAGEMENT
MAINTENANCE FEE WAIVER CERTIFICATION

1464

Handwritten initials

FORM APPROVED
OMB NO. 1004-0114
Expires: October 31, 2016

406377

SEE INSTRUCTIONS ON PAGE 2

This small miner waiver is filed for the assessment year beginning on September 1, 2014 and ending on September 1, 2015.
The undersigned and all related parties owned ten or fewer mining claims, mill, or tunnel sites located and maintained on Federal lands in the United States of America on September 1, 2014.
The undersigned have performed the assessment work required by law for each mining claim listed prior to filing this waiver and understand that by filing this form, the undersigned must file an affidavit of assessment work with the Bureau of Land Management (BLM) by the December 30th following the filing of this waiver.
The undersigned understand that if the assessment work obligation has not yet come due under 30 U.S.C. 28 (for those claims in their first assessment year only), a notice of intent to hold reciting this condition must be recorded by the December 30th following the filing of this waiver.
The undersigned understand that mill and tunnel sites may also be listed on this waiver and be waived from payment of the maintenance fee, and that a notice of intent to hold for these sites is required to be filed with the BLM by the December 30th following the filing of this waiver.
The undersigned understand and acknowledge that pursuant to 43 U.S.C. 1212 and 18 U.S.C. 1001, the filing or recording of a false, fictitious, or fraudulent document with the BLM may result in a fine of up to \$250,000, a prison term not to exceed five years, or both.
The mining claims, mill or tunnel sites for which this waiver from payment of the maintenance fees is requested are:

CLAIM OR SITE NAME	BLM RECORDATION SERIAL NUMBER
Sundance Gold #7	AMC 406383

The owner(s) (claimants) of the above mining claims and sites are:

John Bruce
(Owner's Name - Please Print)

1142 N. 165th Dr. #337
(Owner's Mailing Address)

John Bruce
(Owner's Signature)

Surprise AZ 85388
(City) (State) (Zip Code)

(Owner's Name - Please Print)

(Owner's Mailing Address)

(City) (State) (Zip Code)

(Owner's Name - Please Print)

(Owner's Mailing Address)

(City) (State) (Zip Code)

(Owner's Name - Please Print)

(Owner's Mailing Address)

(City) (State) (Zip Code)

RECEIVED
PHOENIX, ARIZONA
AUG 25 10 58 AM '14
AZ STATE OFFICE

SEP 12 2014
Handwritten signature

WV ✓
RE 9.23.14

RECEIVED
LM AZ STATE OFFICE
2014 AUG 25 A 10:58
PHOENIX, ARIZONA

PHOENIX, ARIZONA
AUG 25 10:58
STATE OFFICE
RECEIVED

FOR OFFICIAL USE ONLY

INSTRUCTIONS
This certification is made under the provisions of 43 U.S.C. § 1744 and 30 U.S.C. § 28-28k and the regulations thereunder (43 CFR Part 3830).
The claimant(s) must fill in the dates in paragraph 1 for the beginning and ending of the assessment year for which this waiver is sought.
The claimant(s) must fill in the date in paragraph 2 for the beginning of the assessment year for which this waiver is sought.
All claim and site names and BLM serial numbers must be listed for the mining claims, mill sites, and tunnel sites for which the waiver is sought.
All owners of the mining claims, mill sites, and tunnel sites and their addresses must be given.
This waiver form must be signed by all the claimants or their designated agent, in original form. If an agent is designated, a notarized designation of agent, signed by all of the claimants with proper address given, must be submitted with this waiver.
This form must be filed no later than September 1st for the upcoming assessment year in the BLM State Office where the mining claims or sites are recorded, or the waiver cannot be granted by the BLM. (Example: To obtain a waiver for the assessment year 2012, which begins on September 1, 2011, you must qualify for and file for a waiver no later than September 1, 2011, in the proper BLM State Office.)
For all mining claims which require assessment work, you must record an affidavit of labor on or before the December 30th immediately following the filing of this waiver. For all other mining claims or sites waived, you must record a notice of intent to hold on or before the December 30th immediately following the filing of this waiver.
Mill and tunnel sites may also be listed on this waiver and be waived from payment of the maintenance fee. A notice of intent to hold for these sites is required to be filed by the December 30th following the filing of this waiver.

18 U.S.C. 1001 and 43 U.S.C. 1212 make it a crime for any person knowingly and willfully to make to any department or agency of the United States any false, fictitious or fraudulent statements or representations as to any matter within its jurisdiction.

(Owner's Name - Please Print)	_____
(Owner's Mailing Address)	_____
(City)	_____
(State)	_____
(Zip Code)	_____
(Owner's Signature)	_____
(Owner's Name - Please Print)	_____
(Owner's Mailing Address)	_____
(City)	_____
(State)	_____
(Zip Code)	_____
(Owner's Signature)	_____
(Owner's Name - Please Print)	_____
(Owner's Mailing Address)	_____
(City)	_____
(State)	_____
(Zip Code)	_____
(Owner's Signature)	_____

423622 406377
 426231 424429 412179
 427309 425284 418660
 427396 425499 420457
 426104 423391

MAINTENANCE FEE PAYMENT

Claimant Name: Minefinder Gold
 Address: PO Box 971
 City: Black Canyon State: AZ Zip: 85324
 Telephone: 102-710-3290
 E-mail address: _____
 Signature: _____

RECEIVED
 M AZ STATE OFFICE
 JUN AUG 29 P 3:13
 PHOENIX, ARIZONA
 BLM
 Date
 Stamp

Check here if this is a change of address.

LINE NO.	AMC NUMBER	CLAIM/SITE NAME	COUNTY RECORDER DATA (If available)	TWP	RNG	SEC
1	425294	Twin Hills Gold #1		4N	10W	17
2	427317	Midas #4		4N	13W	27
3	426104	Gold Pass		2S	11E	9,4
4						
5						
6						
7						
8						
9						
10						

List additional claims on Form MCF114.

Bureau of Land Management
 Arizona State Office
 www.blm.gov/az/

ENTERED
 SEP 02 2014
 BY: PB

No. of Claims: 3 x \$155 = 465⁰⁰
 Check No: 001105 Init. se
 Receipt No.: 3117779
 For BLM Use Only

Form: MCF112
 Revised July 2009

This form is available from the Arizona Department of Mines and Mineral Resources and may be reproduced.

MAINTENANCE FEE PAYMENT

Claimant Name: Mine-finder Gold.
 Address: PO BOX 971
 City: Black Canyon State: AZ Zip: 85324
 Telephone: 602-710-3290
 E-mail address: _____
 Signature: [Signature]

RECEIVED
 I M AZ STATE OFFICE
 JULY AUG 29 P 3:13
 PHOENIX, ARIZONA
 BLM
 Date
 Stamp

Check here if this is a change of address.

LINE NO.	AMC NUMBER	CLAIM/SITE NAME	COUNTY RECORDER DATA (If available)	TWP	RNG	SEC
1	424432	Carmens Gold # 4		4N	11W	15
2	426108	Patriot #9		4N	13W	4
3	423624	Patriot Gold #3		5N	13W	35
4	426110	Payahy #1		5N	13W	34
5	426109	Patriot #10		4N	13W	4
6	406397	Surround #11-B		5N	12W	14
7						
8						
9						
10						

List additional claims on Form MCF114.

Bureau of Land Management
 Arizona State Office
www.blm.gov/az/

No. of Claims: 6 x \$155 = 930
 Check No: 001165 Init. SC
 Receipt No.: 3117779
 For BLM Use Only.

Form: MCF112
 Revised July 2009.

MAINTENANCE FEE PAYMENT

Claimant Name: Minefinder Gold
 Address: PO Box 971
 City: Black Canyon State: AZ Zip: 85324
 Telephone: 602 710 3290
 E-mail address: _____
 Signature: [Signature]

RECEIVED
 M AZ STATE OFFICE
 2014 AUG 29 P 3:13
 PHOENIX, ARIZONA
 BLM
 Date
 Stamp

Check here if this is a change of address.

LINE NO.	AMC NUMBER	CLAIM/SITE NAME	COUNTY RECORDER DATA (if available)	TWP	RNG	SEC
1	A26234	401K Gold #4		4N	6W	19,30
2	A20465	Midway Gold #4		4N	7W	15
3	A23392	Gold Flake		4N	6W	30
4	A25504	Gold Bottle #6		4N	6W	30
5	A27401	Gold Streak #6		3N	6W	11
6	A18166D	Copper Dike #1		5N	8W	10
7	A23395	Outback Gold #2		4N	7W	27
8	A23397	Outback Gold #4		4N	7W	27
9	A12180	Cleator Gold #2		11N	1E	22
10						

List additional claims on Form MCF114.

Bureau of Land Management
 Arizona State Office
www.blm.gov/az/

No. of Claims: 9 x \$155 = 1395⁰⁰
 Check No: 001105 Init. SC
 Receipt No.: 3117779
 For BLM Use Only

Form: MCF112
 Revised July 2009

This form is available from the Arizona Department of Mines and Mineral Resources and may be reproduced.

MAINTENANCE FEE PAYMENT

Claimant Name: Minefinder Gold
 Address: PO Box 971
 City: Black Canyon State: AZ Zip: 85324
 Telephone: 602-703290
 E-mail address: _____
 Signature: [Signature]

Check here if this is a change of address.

RECEIVED
 I M AZ STATE OFFICE
 2014 AUG 29 P 3:18
 PHOENIX, ARIZONA
 BLM
 Date
 Stamp

LINE NO.	AMC NUMBER	CLAIM/SITE NAME	COUNTY RECORDER DATA (If available)	TWP	RNG	SEC
1	425507	Millsite Canyon Gold #4		1S	11E	16
2	425508	Millsite Canyon Gold #5		1S	11E	16
3	426105	Millsite Canyon Gold #6		1S	11E	9
4	425509	Secret Canyon #3		1S	11E	21
5	426114	Peacock Gold #2		1S	11E	9
6						
7						
8						
9						
10						

List additional claims on Form MCF114.

Bureau of Land Management
 Arizona State Office
www.blm.gov/az/

No. of Claims: 5 x \$155 = 775⁰⁰
 Check No: 001105 Init. SC
 Receipt No.: 3117779
 For BLM Use Only

Form: MCF112
 Revised July 2009

This form is available from the Arizona Department of Mines and Mineral Resources and may be reproduced.

United States Department of the Interior
Bureau of Land Management
 LANDS/RECREATION & PLANNING
 ONE N CENTRAL AVE
 PHOENIX, AZ 85004 -2203
 Phone: 602-417-9200

Receipt

No: 3117779

Transaction #: 3209569		ENTERED INTO COMPUTER
Date of Transaction: 08/29/2014		
CUSTOMER:		SEP -2 2014 <i>RB</i>
MINE FINDER GOLD PO BOX 971 BLACK CANYON CITY, AZ 85324-0971 US		

LINE #	QTY	DESCRIPTION	REMARKS	UNIT PRICE	TOTAL
1	1.00	LOCATABLE MINERALS / MINING CLAIMS- NOT NEW-UNADJUD, ONE AUTH NO. ONLY / MINING CLAIM MONEY RECEIVED CASES: AMC425294/\$3565.00	MAINT (23) 2015	- n/a -	3565.00
TOTAL:					\$3,565.00

PAYMENT INFORMATION			
1	AMOUNT:	3565.00	POSTMARKED: N/A
	TYPE:	CHECK	RECEIVED: 08/29/2014
	CHECK NO:	001105	
	NAME:	MINE FINDER GOLD PO BOX 971 BLACK CANYON CITY AZ 85324-0971 US	

REMARKS

This receipt was generated by the automated BLM Collections and Billing System and is a paper representation of a portion of the official electronic record contained therein.

425284
425499

MAINTENANCE FEE PAYMENT

Claimant Name: Minefinder Gold
 Address: PO Box 971
 City: Black Canyon State: AZ Zip: 85324
 Telephone: 602-710-3290
 E-mail address: _____
 Signature: [Signature]

RECEIVED
 AZ STATE OFFICE
 2014 AUG 29 P 3:17
 PHOENIX, ARIZONA
 BLM
 Date
 Stamp

Check here if this is a change of address.

LINE NO.	AMC NUMBER	CLAIM/SITE NAME	COUNTY RECORDER DATA (If available)	TWP	RNG	SEC
1	425284	Blue Wash #1	2013-1036804	4N	6W	19
2	425499	Blue Wash #2	2013-1036797	4N	6W	19
3	425500	Blue Wash #3	2013-1036798	4N	6W	19
4						
5						
6						
7						
8						
9						
10						

ENTERED
 SEP 02 2014
 BY: [Signature]

List additional claims on Form MCF114.

Bureau of Land Management
 Arizona State Office
www.blm.gov/az/

No. of Claims: 3 x \$155 = 465⁰⁰
 Check No: 516 Init. SC
 Receipt No.: 3117785
 For BLM Use Only

Form: MCF112
 Revised July 2009

United States Department of the Interior
Bureau of Land Management
 LANDS/RECREATION & PLANNING
 ONE N CENTRAL AVE
 PHOENIX, AZ 85004 -2203
 Phone: 602-417-9200

Receipt

No: 3117785

Transaction #: 3209575		ENTERED INTO COMPUTER
Date of Transaction: 08/29/2014		
CUSTOMER:		SEP - 2 2014 <i>pe</i>
MINE FINDER GOLD PO BOX 971 BLACK CANYON CITY, AZ 85324-0971 US		

LINE #	QTY	DESCRIPTION	REMARKS	UNIT PRICE	TOTAL
1	1.00	LOCATABLE MINERALS / MINING CLAIMS- NOT NEW-UNADJUD, ONE AUTH NO. ONLY / MINING CLAIM MONEY RECEIVED CASES: AMC425284/\$465.00	MAINT (3) 2015	- n/a -	465.00
TOTAL:					\$465.00

PAYMENT INFORMATION			
1	AMOUNT:	465.00	POSTMARKED: N/A
	TYPE:	CHECK	RECEIVED: 08/29/2014
	CHECK NO:	516	
	NAME:	MINE FINDER GOLD PO BOX 971 BLACK CANYON CITY AZ 85324-0971 US	

REMARKS

This receipt was generated by the automated BLM Collections and Billing System and is a paper representation of a portion of the official electronic record contained therein.

426104 406377

427309 413994

424429

425284

425499

425919

MAINTENANCE FEE PAYMENT

Claimant Name: Minefinder Gold

Address: PO BOX 971

City: Black Canyon State: AZ Zip: 85324

Telephone: 602-710 3290

E-mail address: _____

Signature: [Signature]

Check here if this is a change of address.

RECEIVED
BLM AZ STATE OFFICE
2014 AUG 29 P 3:08
PHOENIX, ARIZONA

BLM
Date
Stamp

LINE NO.	AMC NUMBER	CLAIM/SITE NAME	COUNTY RECORDER DATA (If available)	TWP	RNG	SEC
1	414000	Rio Oro Gold #4	Final-2012-022793	1S	11E	15
2	414000			1S	11E	21
3	426115	Pera Ha Gold #2				
4	425292	Secret Canyon #1	Final-2013-092246	1S	11E	21
5						
6						
7						
8						
9						
10						

40A

List additional claims on Form MCF114.

Bureau of Land Management
Arizona State Office
www.blm.gov/az/

ENTERED
SEP 02 2014
BY: [Signature]

No. of Claims: 3 x \$155 = 420
 Check No: 001104 Init. SC
 Receipt No.: 3117769
 For BLM Use Only

Form: MCF112
Revised July 2009

This form is available from the Arizona Department of Mines and Mineral Resources and may be reproduced.

MAINTENANCE FEE PAYMENT

Claimant Name: Minefinder Gold
 Address: PO Box 971
 City: Black Canyon State: AZ Zip: 85324
 Telephone: 602-710-3290
 E-mail address: _____
 Signature: [Handwritten Signature]

Check here if this is a change of address.

RECEIVED
 BLM AZ STATE OFFICE
 PHOENIX, ARIZONA
 2014 AUG 29 P 3:08
 BLM
 Date
 Stamp

LINE NO.	AMC NUMBER	CLAIM/SITE NAME	COUNTY RECORDER DATA (If available)	TWP	RNG	SEC
1	427312	Golden Gem #3	Maricopa - 2014-0129621	1N	8W	1
2	425501	Gold Bottle #3	Maricopa - 2013-1036796	4N	6W	30
3						
4						
5						
6						
7						
8						
9						
10						

List additional claims on Form MCF114.

Bureau of Land Management
 Arizona State Office
www.blm.gov/az/

No. of Claims: 2 x \$155 = 310⁰⁰
 Check No: 001104 Init. SC
 Receipt No.: 3117769
 For BLM Use Only

Form: MCF112
 Revised July 2009

This form is available from the Arizona Department of Mines and Mineral Resources and may be reproduced.

MAINTENANCE FEE PAYMENT

Claimant Name: Minefinder Gold
 Address: PO BOX 971
 City: Black Canyon State: Az Zip: 85324
 Telephone: 602 710 3290
 E-mail address: _____
 Signature: _____

Check here if this is a change of address.

BLM
Date
Stamp

RECEIVED
M AZ STATE OFFICE
2014 AUG 29 P 3:08
PHOENIX, ARIZONA

LINE NO.	AMC NUMBER	CLAIM/SITE NAME	COUNTY RECORDER DATA (If available)	TWP	RNG	SEC
1	427314	Midas #1	La Paz - 2014-00593	4N	13W	27
2	427315	Midas #2	La Paz - 2014-00594	4N	13W	27
3	427316	Midas #3	La Paz - 2014-00595	4N	13W	27
4	424429	Carmens Gold #1	La Paz - 2013-0A773	4N	11W	1A
5	406394	Sundance Gold 5A	La Paz -	5N	12W	14
6						
7						
8						
9						
10						

List additional claims on Form MCF114.

Bureau of Land Management
 Arizona State Office
www.blm.gov/az/

No. of Claims: 5 x \$155 = 775⁰⁰
 Check No: 001104 Init. SC
 Receipt No.: 3117769
 For BLM Use Only

Form: MCF112
 Revised July 2009

This form is available from the Arizona Department of Mines and Mineral Resources and may be reproduced.

MAINTENANCE FEE PAYMENT

Claimant Name: Minefinder Gold
 Address: PO Box 971
 City: Black Canyon State: AZ Zip: 85324
 Telephone: 1202 710-3290
 E-mail address: _____
 Signature: [Signature]

Check here if this is a change of address.

RECEIVED
 I M AZ STATE OFFICE
 2014 AUG 29 P 3: 08
 PHOENIX, ARIZONA
 BLM
 Date
 Stamp

LINE NO.	AMC NUMBER	CLAIM/SITE NAME	COUNTY RECORDER DATA (If available)	TWP	RNG	SEC
1	425930	BBG # 12	YAVA PAI	10N	4E	33
2	425923	BBG # 5	YAVA PAI	10N	4E	28
3						
4						
5						
6						
7						
8						
9						
10						

List additional claims on Form MCF114.

Bureau of Land Management
 Arizona State Office
www.blm.gov/az/

No. of Claims: 2 x \$155 = 310⁰⁰
 Check No: 001104 Init. SC
 Receipt No.: 3117769
 For BLM Use Only

Form: MCF112
 Revised July 2009

This form is available from the Arizona Department of Mines and Mineral Resources and may be reproduced.

United States Department of the Interior
Bureau of Land Management
 LANDS/RECREATION & PLANNING
 ONE N CENTRAL AVE
 PHOENIX, AZ 85004 -2203
 Phone: 602-417-9200

Receipt

No: 3117769

Transaction #: 3209558		ENTERED INTO COMPUTER
Date of Transaction: 08/29/2014		
CUSTOMER:		SEP - 2 2014
	MINE FINDER GOLD PO BOX 971 BLACK CANYON CITY, AZ 85324-0971 US	SEP - 2 2014 <i>fb</i>

LINE #	QTY	DESCRIPTION	REMARKS	UNIT PRICE	TOTAL
1	1.00	LOCATABLE MINERALS / MINING CLAIMS- NOT NEW-UNADJUD, ONE AUTH NO. ONLY / MINING CLAIM MONEY RECEIVED CASES: AMC414000/\$2015.00	MAINT ⁷ 2015	- n/a -	2015.00
TOTAL:					\$2,015.00

PAYMENT INFORMATION			
1	AMOUNT:	2015.00	POSTMARKED: N/A
	TYPE:	CHECK	RECEIVED: 08/29/2014
	CHECK NO:	001104	
	NAME:	MINE FINDER GOLD PO BOX 971 BLACK CANYON CITY AZ 85324-0971 US	

REMARKS

This receipt was generated by the automated BLM Collections and Billing System and is a paper representation of a portion of the official electronic record contained therein.

Amc 423150

406377

424425

424394

NOTICE OF INTENTION TO HOLD MINING CLAIMS/SITES

When Recorded Return Document to:

John G. Bruce
11142 N 165th DR Apt 337
Surprise AZ. 85388

BLM Date Stamp	PHOENIX, ARIZONA	2013 AUG - 8 P 12: 12	RECEIVED BLM AZ STATE OFFICE
----------------------	------------------	-----------------------	---------------------------------

Check here if this is a change of address.

Telephone: 623-505-7051

E-mail Address: johnandcandy416@yahoo.com

I (We) intend to hold the claims(s) and/or site(s) listed below for the calendar year 2013, and I (We) have filed or will file a Notice of Intent to Hold in the county where the claim (s) is located.

Reason for filing a Notice of Intent to Hold instead of an assessment work filing (check one):

- Maintenance fee was paid to maintain claim(s) during this assessment year.
- Mill or tunnel sites.
- Claim(s) was located during the current assessment year.
- BLM has deferred assessment work (attach copy of decision granting deferment, or pending petition for deferment including date petition was filed.)

Line No.	AMC NUMBER	CLAIM/SITE NAME	COUNTY RECORDER DATA (If available)	TWP	RNG	SEC
1	423156	outback #1		8N	4W	6
2	423157	outback #2		8N	4W	6
3	423158	outback #3		8N	4W	6
4	423159	outback #4		8N	4W	6
5 ✓	406383	Sundance Gold #7		5N	12W	14
6 ✓	424425	Gold Star #3		8N	4W	6
7 ✓	424426	Gold Star #4		8N	4W	6
8 ✓	424394	Gold Place #1		8N	4W	6
9 ✓	424395	Gold Place #2		8N	4W	6
10						

ENTERED
SEP 11 2013
BY: AT

NOTICE OF INTENTION TO HOLD MINING CLAIMS/SITES
page 2

BLM
Date
Stamp

RECEIVED
BLM AZ STATE OFFICE

2013 AUG - 8 P 12:12
PHOENIX, ARIZONA

1. State of Arizona, County of Maricopa

2. I (Name) John Bruce

3. Reside at (Address) 11142 N. 165th Dr. Apt 337

City Surprise County Maricopa State AZ Zip 85388 being duly sworn, depose and say that I am a citizen of the United States, more than eighteen years of age, that all of the facts set forth in this notice, subject to the provisions and penalties of 18 U.S.C. 1001 pertaining to the filing of false, fictitious, or fraudulent statements with the United States, are true and correct according to the best of my knowledge, information and belief.

4. Owner's name and address (If not shown in Items 1-3 above). _____

5. Dated: 8/8/13 Signature: John Bruce

Bureau of Land Management
Arizona State Office
www.az.blm.gov

No. of Claims: 9 x \$10 = 90.00
Check No: 1020 Init. EBG
Receipt No.: 2850369
For BLM Use Only

Form: MCF110
Revised Jan. 2006
Page 2 of 2

UNITED STATES
DEPARTMENT OF THE INTERIOR
BUREAU OF LAND MANAGEMENT

AMC 423150
FORM APPROVED
OMB NO. 1004-0114
Expires: August 31, 2013
AMC 406377

MAINTENANCE FEE WAIVER CERTIFICATION

SEE INSTRUCTIONS ON PAGE 2

- This small miner waiver is filed for the assessment year beginning on September 1, 2013 and ending on September 1, 2014.
- The undersigned and all related parties owned ten or fewer mining claims, mill, or tunnel sites located and maintained on Federal lands in the United States of America on September 1, 2013.
- The undersigned have performed the assessment work required by law for each mining claim listed prior to filing this waiver and understand that by filing this form, an affidavit of assessment work must be recorded by the December 30th following the filing of this waiver.
- The undersigned understand that if the assessment work obligation has not yet come due under 30 U.S.C. 28 (for those claims in their first assessment year only), a notice of intent to hold reciting this condition must be recorded by the December 30th following the filing of this waiver.
- The undersigned understand that mill and tunnel sites may also be listed upon this waiver and be waived from payment of the maintenance fee, and that a notice of intent to hold for these sites is required to be recorded by the December 30th immediately following the filing of this waiver.
- The undersigned understand and acknowledge that pursuant to 43 U.S.C. 1212 and 18 U.S.C. 1001, the filing or recording of a false, fictitious, or fraudulent document with the Bureau of Land Management may result in a fine of up to \$250,000, a prison term not to exceed five years, or both.
- The mining claims, mill or tunnel sites for which this waiver from payment of the maintenance fees is requested are:

CLAIM OR SITE NAME	BLM RECORDATION SERIAL NUMBER
1. Outback #1	✓ AMC 423156
2. Outback #2	AMC 423157
3. Outback #3	AMC 423158
4. Outback #4	AMC 423159
5. Sundance Gold #7	AMC 406383 (✓)
6.	
7.	
8.	
9.	
10.	

The owner(s) (claimants) of the above mining claims and sites are:

John Bruce (Owner's Name - Please Print) ✓

John Bruce (Owner's Signature)

11142 N. 165th Dr #337 (Street or P.O. Box)

Surprise AZ 85388 (City) (State) (Zip Code)

Candy Bruce (Owner's Name - Please Print)

Candy Bruce (Owner's Signature)

11142 N. 165th Dr #337 (Street or P.O. Box) ✓

Surprise AZ 85388 (City) (State) (Zip Code)

(Owner's Name - Please Print)

(Street or P.O. Box)

(City) (State) (Zip Code)

PHOENIX, ARIZONA
RECEIVED BLM AZ STATE OFFICE
SEP 17 2013
ENTERED
BY: EB

(Owner's Name - Please Print)	(Owner's Signature)
(Street or P.O. Box)	(City) (State) (Zip Code)
(Owner's Name - Please Print)	(Owner's Signature)
(Street or P.O. Box)	(City) (State) (Zip Code)
(Owner's Name - Please Print)	(Owner's Signature)
(Street or P.O. Box)	(City) (State) (Zip Code)
(Owner's Name - Please Print)	(Owner's Signature)
(Street or P.O. Box)	(City) (State) (Zip Code)

Title 18 U.S.C. Section 1001 and Title 43 U.S.C. Section 1212 makes it a crime for any person knowingly and willfully to make to any department or agency of the United States any false, fictitious or fraudulent statements or representations as to any matter within its jurisdiction.

INSTRUCTIONS

1. This certification is made under the provisions of §1744 of Title 43 and § 28-28k of Title 30 of the United States Code; and the regulations thereunder (43 CFR Part 3830).
2. The claimant(s) must fill in the dates in paragraph 1 for the beginning and ending of the assessment year for which this waiver is sought.
3. The claimant(s) must fill in the date in paragraph 2 for the beginning of the assessment year for which this waiver is sought.
4. All claim and site names and Bureau of Land Management (BLM) serial numbers must be listed for the mining claims, mill sites, and tunnel sites for which the waiver is sought.
5. All owners of the mining claims, mill sites, and tunnel sites and their addresses must be given.
6. This waiver form must be signed by all the claimants or their designated agent, in original form. If an agent is designated, a notarized designation of agent, signed by all of the claimants with proper address given, must be submitted with this waiver.
7. This form must be filed no later than September 1st for the upcoming assessment year in the BLM State Office where the mining claims or sites are recorded, or the waiver cannot be granted by the BLM. (Example: To obtain a waiver for the assessment year 2012, which begins on September 1, 2011, you must qualify for and file for a waiver no later than September 1, 2011, in the proper BLM State Office.)
8. For all mining claims which require assessment work, you must record an affidavit of labor on or before the December 30th immediately following the filing of this waiver. For all other mining claims or sites waived, you must record a notice of intent to hold on or before the December 30th immediately following the filing of this waiver.
9. Mill and tunnel sites may also be listed upon this waiver and be waived from payment of the maintenance fee. A notice of intent to hold for these sites is required to be filed by the December 30th following the filing of this waiver.

423156-159
 Entered by RE on
 7/16 913 Code
 #89 appears
 8/8 913 Code appears
 #203 Again
 Only the 406383 is
 processed on this waiver

PHOENIX ARIZONA
 FOR OFFICIAL USE ONLY
 0813 AUG - 8 11:44
 RECEIVED
 BLM AZ STATE OFFICE

United States Department of the Interior
Bureau of Land Management
 LANDS/RECREATION & PLANNING
 ONE N CENTRAL AVE
 PHOENIX, AZ 85004 -2203
 Phone: 602-417-9200

Receipt

No: 2850369

Transaction #: 2936098		ENTERED INTO COMPUTER
Date of Transaction: 08/08/2013		
CUSTOMER:		
JOHN BRUCE 11142 N 165TH DR APT 337 SURPRISE, AZ 85388-6660 US		

LINE #	QTY	DESCRIPTION	REMARKS	UNIT PRICE	TOTAL
1	1.00	LOCATABLE MINERALS / MINING CLAIMS-NOT NEW-UNADJUD, ONE AUTH NO. ONLY / MINING CLAIM MONEY RECEIVED CASES: AMC423156/\$90.00	NOI FOR 2013 & 2014 WAIV (9)	- n/a -	90.00
TOTAL:					\$90.00

PAYMENT INFORMATION			
1	AMOUNT:	90.00	POSTMARKED: N/A
	TYPE:	CHECK	RECEIVED: 08/08/2013
	CHECK NO:	1020	
	NAME:	BRUCE, JOHN 11142 N 165TH DR APT 337 SURPRISE AZ 85388-6660 US	

REMARKS

This receipt was generated by the automated BLM Collections and Billing System and is a paper representation of a portion of the official electronic record contained therein.

UNITED STATES
DEPARTMENT OF THE INTERIOR
BUREAU OF LAND MANAGEMENT

89

MAINTENANCE FEE WAIVER CERTIFICATION

AMC 423150
AMC 406377
FORM APPROVED
OMB NO. 1004-0114
Expires: August 31, 2013

SEE INSTRUCTIONS ON PAGE 2


- This small miner waiver is filed for the assessment year beginning on September 1, 2013 and ending on September 1, 2014.
- The undersigned and all related parties owned ten or fewer mining claims, mill, or tunnel sites located and maintained on Federal lands in the United States of America on September 1, 2013.
- The undersigned have performed the assessment work required by law for each mining claim listed prior to filing this waiver and understand that by filing this form, the undersigned must file an affidavit of assessment work with the Bureau of Land Management (BLM) by the December 30th following the filing of this waiver.
- The undersigned understand that if the assessment work obligation has not yet come due under 30 U.S.C. 28 (for those claims in their first assessment year only), a notice of intent to hold reciting this condition must be recorded by the December 30th following the filing of this waiver.
- The undersigned understand that mill and tunnel sites may also be listed on this waiver and be waived from payment of the maintenance fee, and that a notice of intent to hold for these sites is required to be filed with the BLM by the December 30th following the filing of this waiver.
- The undersigned understand and acknowledge that pursuant to 43 U.S.C. 1212 and 18 U.S.C. 1001, the filing or recording of a false, fictitious, or fraudulent document with the BLM may result in a fine of up to \$250,000, a prison term not to exceed five years, or both.
- The mining claims, mill or tunnel sites for which this waiver from payment of the maintenance fees is requested are:

CLAIM OR SITE NAME	BLM RECORDATION SERIAL NUMBER
1. <u>OUTBACK #1</u>	✓ <u>AMC 423150</u>
2. <u>OUTBACK #2</u>	<u>AMC 423157</u>
3. <u>OUTBACK #3</u>	<u>AMC 423158</u>
4. <u>OUTBACK #4</u>	<u>AMC 423159</u>
5. <u>Sundance Gold #7</u>	<u>AMC 406383</u> <u>486</u> <i>lacks landy BLM</i>
6.	
7.	<u>AC 486 Removed 9/17/13</u>
8.	<u>CORRECTED Waiver Rec'd 8-8-13 pr</u>
9.	
10.	

The owner(s) (claimants) of the above mining claims and sites are:

<u>John Bruce</u> (Owner's Name - Please Print)	<u>John Bruce</u> (Owner's Signature)
<u>11142 N. 165th Dr. # 337</u> (Owner's Mailing Address)	<u>Surprise</u> <u>AZ</u> <u>85388</u> (City) (State) (Zip Code)
_____ (Owner's Name - Please Print)	_____ (Owner's Signature)
_____ (Owner's Mailing Address)	_____ (City) (State) (Zip Code)
_____ (Owner's Name - Please Print)	_____ (Owner's Signature)
_____ (Owner's Mailing Address)	_____ (City) (State) (Zip Code)
_____ (Owner's Name - Please Print)	_____ (Owner's Signature)
_____ (Owner's Mailing Address)	_____ (City) (State) (Zip Code)

(Continued on page 2)



(Owner's Name - Please Print)	(Owner's Signature)		
(Owner's Mailing Address)	(City)	(State)	(Zip Code)
(Owner's Name - Please Print)	(Owner's Signature)		
(Owner's Mailing Address)	(City)	(State)	(Zip Code)
(Owner's Name - Please Print)	(Owner's Signature)		
(Owner's Mailing Address)	(City)	(State)	(Zip Code)
(Owner's Name - Please Print)	(Owner's Signature)		
(Owner's Mailing Address)	(City)	(State)	(Zip Code)

18 U.S.C. 1001 and 43 U.S.C. 1212 make it a crime for any person knowingly and willfully to make to any department or agency of the United States any false, fictitious or fraudulent statements or representations as to any matter within its jurisdiction.

INSTRUCTIONS

1. This certification is made under the provisions of 43 U.S.C. § 1744 and 30 U.S.C. §28-28k and the regulations thereunder (43 CFR Part 3830).
2. The claimant(s) must fill in the dates in paragraph 1 for the beginning and ending of the assessment year for which this waiver is sought.
3. The claimant(s) must fill in the date in paragraph 2 for the beginning of the assessment year for which this waiver is sought.
4. All claim and site names and BLM serial numbers must be listed for the mining claims, mill sites, and tunnel sites for which the waiver is sought.
5. All owners of the mining claims, mill sites, and tunnel sites and their addresses must be given.
6. This waiver form must be signed by all the claimants or their designated agent, in original form. If an agent is designated, a notarized designation of agent, signed by all of the claimants with proper address given, must be submitted with this waiver.
7. This form must be filed no later than September 1st for the upcoming assessment year in the BLM State Office where the mining claims or sites are recorded, or the waiver cannot be granted by the BLM. (Example: To obtain a waiver for the assessment year 2012, which begins on September 1, 2011, you must qualify for and file for a waiver no later than September 1, 2011, in the proper BLM State Office.)
8. For all mining claims which require assessment work, you must record an affidavit of labor on or before the December 30th immediately following the filing of this waiver. For all other mining claims or sites waived, you must record a notice of intent to hold on or before the December 30th immediately following the filing of this waiver.
9. Mill and tunnel sites may also be listed on this waiver and be waived from payment of the maintenance fee. A notice of intent to hold for these sites is required to be filed by the December 30th following the filing of this waiver.

RECEIVED
BLM AZ STATE OFFICE
PHOENIX, ARIZONA
2013 JUL 16 AM 9:34
FOR OFFICIAL USE ONLY

AMC 406377

Recording requested by: Robert C. Baughman Space above reserved for use by Recorder's Office
 When recorded, mail to: _____ Document prepared by: _____
 Name: John E. Bruce Name: Robert C. Baughman
 Address: 11142 North 165th Dr. Apt 337 Address: 1400 Trails End Dr.
 City/State/Zip: Surprise, AZ 85388 City/State/Zip: New Franklin, OH 44216
 Property Tax Parcel/Account Number: AMC # 406383

Quitclaim Deed

This Quitclaim Deed is made on 7-8-13, between
Robert C. Baughman/Jean A. Baughman, Grantor, of 1400 Trails End Dr.
 _____, City of New Franklin, State of OH,
 and John E. Bruce/Candy A. Bruce, Grantee, of 11142 North 165th Dr. Apt 337
 _____, City of Surprise, State of AZ

For valuable consideration, the Grantor hereby quitclaims and transfers all right, title, and interest held by the Grantor in the following described real estate and improvements to the Grantee, and his or her heirs and assigns, to have and hold forever, located at AMC #406383 SE 1/4 of the NW 1/4 Section 14 T5N R12W
65B&M, City of Wenden, (La Paz) County, State of AZ

JUL 30 2013 4:04pm

Appt. to Bruce, Jean, he will sign the deed and pay for the doc. and will submit another volume with Candy's signature and an doc as well.

7-31-13 R# 2843854 - 10⁰⁰ pd for Trans fee - AUG 05 2013 > *Processed Transfer. PB*

Subject to all easements, rights of way, protective covenants, and mineral reservations of record, if any.
 Taxes for the tax year of 2013 shall be prorated between the Grantor and Grantee as of the date of recording of this deed.

ENTERED INTO COMPUTER
 AUG 05 2013 PB

RECEIVED
 PHOENIX, ARIZONA
 2013 JUL 15 AM 9:54
 PHOENIX, ARIZONA
 REC'D AT STATE OFFICE

1/30

RECEIVED
DLH AZ STATE OFFICE
2013 JUL 16 A 9:34
PHOENIX, ARIZONA

Dated: 7/8/13

[Signature] Jean A. Baughman
Signature of Grantor

Robert C Baughman Jean A Baughman
Name of Grantor

[Signature]
Signature of Witness #1

Kylie Fondriest
Printed Name of Witness #1

[Signature]
Signature of Witness #2

Julie Price JULIE PRICE
Printed Name of Witness #2

State of Ohio County of Summit
On 7/8/13, the Grantor, Robert C Baughman and Jean A Baugh
personally came before me and, being duly sworn, did state and prove that he/she is the person described
in the above document and that he/she signed the above document in my presence.

[Signature]
Notary Signature



PATRICIA ZARLE
Notary Public, State of Ohio
My Comm. Expires April 30, 2017

Notary Public,
In and for the County of Summit State of Ohio
My commission expires: 4/30/17 Seal

Send all tax statements to Grantee.

When Recorded Return Document 

John Bruce
11142 N. 165th Dr. #337
Surprise, AZ 85388

AMC 406377

Check here if this is a change of address.

Telephone: _____

E-mail address: _____

AFFIDAVIT OF PERFORMANCE OF ANNUAL WORK

1. State of Arizona, County of Maricopa ss:

2. I (Name) John Bruce

3. Reside at (Address) 11142 N 165th Dr. #337

City Surprise County Maricopa

State AZ Zip 85388 being duly sworn, depose and say that I am a citizen of the United States, more than eighteen years of age, and that all of the facts set forth in this affidavit, subject to the provisions and penalties of 18 U.S.C. 1001 pertaining to the filing of false, fictitious, or fraudulent statements with the United States, are true and correct according to the best of my knowledge, information and belief.

4. Owner's name and address (If not shown in Items 1-3 above). _____

5. That I am personally acquainted with the mining claim(s). The work and improvements were made by and at the expense of the owner(s) of said claim(s). Said contiguous group of claims, listed on this document, are situated in the

(optional) Mining District; La Paz County, Arizona.

RECEIVED
BLM AZ STATE OFFICE
2013 JUL 16 A 9:35
PHOENIX, ARIZONA
BLM
Date
Stamp

Line No.	AMC NUMBER	CLAIM/SITE NAME	COUNTY RECORDER DATA (If available)	TWP	RNG	SEC
1	406383	Sundance Gold #7		5N	12W	14
2						
3						
4						
5						
6						

ENTERED INTO COMPUTER
JUL 30 2013 *JB*

RECEIVED
 PHOENIX, ARIZONA
 2013 JUL 16 A 9:35
 BLM
 Date
 Stamp

7						
8						
9						
10						

6. That between the dates starting at 12 o'clock noon on September 1, 20 12 and ending at 12 o'clock noon on September 1, 20 13 at least \$ 500 dollars worth of work and improvements were done and performed upon said claim(s) or upon one or more of a contiguous group of claims for the benefit of all, wholly or partly outside of a contiguous group of claims for the benefit of all, not including the location work.

7. That the following persons were employed to perform the work and improvements described herein: R. Baughman, J. Bruce

8. That the work and improvements performed were: Trash pickup, fill in dig holes, trimmed bushes, removed debris

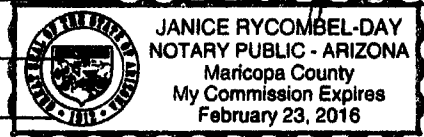
9. Dated: 7/15/13 Signature: John Bruce

SUBSCRIBED AND SWORN TO before me, a Notary Public, this 15 day of July 20 13

By: John F Bruce

Notary Public Janice Rycomb Day

My Commission Expires 23 Feb 2016



Bureau of Land Management
 Arizona State Office
www.az.blm.gov

No. of Claims: 1 x \$10 = 10
 Check No.: 1005 Init. SC
 Receipt No.: 2833197
 For BLM Use Only

When Recorded Return Document to:

AMC 423150

John Bruce
1142 N. 165th Dr. #337
Surprise, AZ 85388

Check here is this is a change of address.

Telephone: _____

E-mail address: _____

AFFIDAVIT OF PERFORMANCE OF ANNUAL WORK

1. State of Arizona, County of MARICOPA ss:

2. I (Name) JOHN BRUCE

3. Reside at (Address) 1142 N. 165th Dr.
337

City SURPRISE County MARICOPA

RECEIVED
BLM AZ STATE OFFICE
2013 JUL 16 A 9:36
PHOENIX, ARIZONA
BLM
Date
Stamp

State AZ zip 85388 being duly sworn, depose and say that I am a citizen of the United States, more than eighteen years of age, and that all of the facts set forth in this affidavit, subject to the provisions and penalties of 18 U.S.C. 1001 pertaining to the filing of false, fictitious, or fraudulent statements with the United States, are true and correct according to the best of my knowledge, information and belief.

4. Owner's name and address (If not shown in Items 1-3 above). _____

5. That I am personally acquainted with the mining claim(s). The work and improvements were made by and at the expense of the owner(s) of said claim(s). Said contiguous group of claims, listed on this document, are situated in the

_____ (optional) Mining District; YAVAPAI County, Arizona.

Line No.	AMC NUMBER	CLAIM/SITE NAME	COUNTY RECORDER DATA (If available)	TWP	RNG	SEC
1	423156	OUTBACK #1	2013-0030021	8N	4W	6
2	423157	OUTBACK #2	2013-0030022	8N	4W	6
3	423158	OUTBACK #3	2013-0030023	8N	4W	6
4	423159	OUTBACK #4	2013-0030024	8N	4W	6
5						
6						

ENTERED INTO COMPUTER
JUL 30 2013 *fb*

BLM
Date
Stamp

PHOENIX, ARIZONA

2013 JUL 16 A 9:30

RECEIVED
BLM AZ STATE OFFICE

7						
8						
9						
10						

6. That between the dates starting at 12 o'clock noon on September 1, 2012 and ending at 12 o'clock noon on September 1, 2013 at least \$ 1,000 dollars worth of work and improvements were done and performed upon said claim(s) or upon one or more of a contiguous group of claims for the benefit of all, wholly or partly outside of a contiguous group of claims for the benefit of all, not including the location work.

7. That the following persons were employed to perform the work and improvements described herein: _____
L. Tucker, J. Bruce

8. That the work and improvements performed were: Picked up trash, improved roads, filled in old dig holes, trimmed bushes, removed debris.

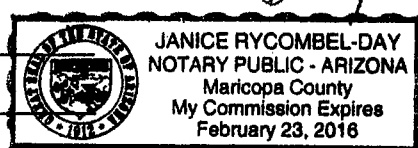
9. Dated: 7/15/13 Signature: John Bruce

SUBSCRIBED AND SWORN TO before me, a Notary Public, this 15 day of July 2013

By: John E. Bruce

Notary Public: [Signature]

My Commission Expires 23 Feb 2016



Bureau of Land Management
Arizona State Office
www.az.blm.gov

No. of Claims: 4 x \$10 = 40
Check No.: 1005 Init. SC
Receipt No.: 2833197
For BLM Use Only

New Customer Screen

System ID:
Proprietor Number: **2350174**
Proprietor Name:
Category:
Address:

City:
State:
Zip:

New ID
ENTERED INTO COMPUTER
JUL 30 2013 *pb*

Save

Customer details successfully Inserted for Customer Id 2350174

New Customer Screen

System ID:

Proprietor Number: **2350175**

Proprietor Name:

Category:

Address:

City:

State:

Zip:

New ID
ENTERED INTO COMPUTER
JUL 30 2013 *PB*

Save

Customer details successfully Inserted for Customer Id 2350175

**United States Department of the Interior
Bureau of Land Management
LANDS/RECREATION & PLANNING
ONE N CENTRAL AVE
PHOENIX, AZ 85004 -2203
Phone: 602-417-9200**

Receipt

No: 2833197

Transaction #: 2918668		ENTERED INTO COMPUTER
Date of Transaction: 07/16/2013		
CUSTOMER:		
JOHN BRUCE 11142 N 165TH DR APT 337 SURPRISE, AZ 85388-6660 US		VERIFIED AUG 07 2013 PB

LINE #	QTY	DESCRIPTION	REMARKS	UNIT PRICE	TOTAL
1	1.00	LOCATABLE MINERALS / MINING CLAIMS-NOT NEW-UNADJUD, ONE AUTH NO. ONLY / MINING CLAIM MONEY RECEIVED CASES: AMC406383/\$10.00	ENTERED INTO COMPUTER POL JUL 30 2013 PB	- n/a -	10.00
2	1.00	LOCATABLE MINERALS / MINING CLAIMS-NOT NEW-UNADJUD, ONE AUTH NO. ONLY / MINING CLAIM MONEY RECEIVED CASES: AMC423156/\$50.00	TRF (1) WAIVER (5) POL (5) 2013 JUL 30 2013 PB	- n/a -	50.00

*Short \$10.00 for BCD // pd \$10.00 on 7/31/13 # 2843854 AUG 05 2013 **TOTAL: \$60.00**
 TRANSFER processed

PAYMENT INFORMATION			
1	AMOUNT:	60.00	POSTMARKED: N/A
	TYPE:	CHECK	RECEIVED: 07/16/2013
	CHECK NO:	1005	
	NAME:	BRUCE, JOHN 11142 N 165TH DR APT 337 SURPRISE AZ 85388-6660 US	

REMARKS

This receipt was generated by the automated BLM Collections and Billing System and is a paper representation of a portion of the official electronic record contained therein.

**United States Department of the Interior
Bureau of Land Management
LANDS/RECREATION & PLANNING
ONE N CENTRAL AVE
PHOENIX, AZ 85004 -2203
Phone: 602-417-9200**

Receipt

No: 2843854

Transaction #: 2929489		ENTERED INTO COMPUTER
Date of Transaction: 07/31/2013		
CUSTOMER: AUG 05 2013 <i>JB</i>		
JOHN BRUCE 11142 N 165TH DR APT 337 SURPRISE, AZ 85388-6660 US		<div style="border: 1px solid black; border-radius: 50%; padding: 5px; display: inline-block;"> <i>Verified AUG 07 2013 JB</i> </div>

LINE #	QTY	DESCRIPTION	REMARKS	UNIT PRICE	TOTAL
1	1.00	LOCATABLE MINERALS / MINING CLAIMS- NOT NEW-UNADJUD, ONE AUTH NO. ONLY / MINING CLAIM MONEY RECEIVED CASES: AMC406383/\$10.00	TRF/1	- n/a -	10.00
TOTAL:					\$10.00

PAYMENT INFORMATION			
NOTE: Items will appear on credit card statement as "Bureau of Land Mgmt CO".			
1	AMOUNT:	10.00	POSTMARKED: N/A
	TYPE:	CREDIT CARD	RECEIVED: 07/31/2013
	NAME:	BRUCE, JOHN 11142 N 165TH DR APT 337 SURPRISE AZ 85388-6660 US	
	CARD NO:	XXXXXXXXXXXX2880	AUTH CODE: 113758
	NAME ON CARD:	JOHN BRUCE	
	EXPIRES:	06/2017	
	SIGNATURE:		

REMARKS
CLAIMANT CALLED TO PAY \$10 THAT HE WAS SHORT ON TRF FILED 16 JUL 2013.

This receipt was generated by the automated BLM Collections and Billing System and is a paper representation of a portion of the official electronic record contained therein.

**DEPARTMENT OF THE INTERIOR
BUREAU OF LAND MANAGEMENT
MINING CLAIMS
(LIVE) Serial Register Page**

Run Date/Time: 07/16/2013 06:16 PM

01 10-21-1976;090STAT0090;43USC1744

Case Type 384201: PLACER CLAIM

Claim Name: OUT BACK #1

Commodity :

Case Disposition: ACTIVE

Required Maintenance Fee: \$140.00

Total Acres

20.000

Serial Number

AMC423156

Lead File Number

AMC423150

Name & Address	Int Rel
TUCKER LISA PO BOX 265 WICKENBURG, AZ 85358-0265	CLAIMANT

Mer Twp	Rng	Sec	Quadrant	District/Field Office	County
14	0080N	0040W	006 NE	HASSAYAMPA FO	YAVAPAI

Act Date	Code	Action	Action Remarks	Receipt Number
03/01/2013	403	LOCATION DATE		
05/22/2013	395	RECORDATION NOTICE RECD	-1	2798128
05/22/2013	484	LOCATION YEAR / MAINTENANCE	2013;\$140	2798128
07/05/2013	392	MONIES RECEIVED	\$40.00;1	2826444
05/22/2013	501	ACCT ADV IN LEAD FILE	AMC423150-AMC423161;	

Line Nr Remarks

**DEPARTMENT OF THE INTERIOR
BUREAU OF LAND MANAGEMENT
MINING CLAIMS
(LIVE) Serial Register Page**

Run Date/Time: 07/16/2013 06:18 PM

01 10-21-1976;090STAT0090;43USC1744

Case Type 384201: PLACER CLAIM

Claim Name: SUNDANCE GOLD #7

Commodity :

Case Disposition: ACTIVE

Required Maintenance Fee: \$280.00

Total Acres

40.000

Serial Number

AMC406383

Lead File Number

AMC406377

Name & Address			Int Rel
BAUGHMAN ROBERT	1400 TRAILS END DR	CLINTON, OH 44216-9407	CLAIMANT
BAUGHMAN JEAN	1400 TRAILS END DR	CLINTON, OH 44216-9407	CLAIMANT

Mer Twp	Rng	Sec	Quadrant	District/Field Office	County
14	0050N	0120W	014 NW	LAKE HAVASU FO	LA PAZ

Act Date	Code	Action	Action Remarks	Receipt Number
12/30/2010	403	LOCATION DATE		
03/17/2011	395	RECORDATION NOTICE RECD	1	2311189
07/17/2012	682	MAINTENANCE FEE/\$140	2013;\$140	2610169
08/01/2011	682	MAINTENANCE FEE/\$140	2012	2393463
03/17/2011	484	LOCATION YEAR / MAINTENANCE	2011	2311189
10/22/2012	685	ADDL/CURABLE MAINT FEE	2013;\$140	2677304
06/29/2011	669	LAND STATUS CHECKED		
05/04/2011	396	TRF OF INTEREST FILED	KAROLYI STEVE	2338102
05/04/2011	396	TRF OF INTEREST FILED	MOORE KENNETH	2338102
03/17/2011	501	ACCT ADV IN LEAD FILE	AMC406377-AMC406398;	

Line Nr Remarks

**NO WARRANTY IS MADE BY BLM
FOR USE OF THE DATA FOR
PURPOSES NOT INTENDED BY BLM**

Mass Add/Delete/Update Action Data

Starting Serial Number Ending Serial Number

406383

406383

Errors:

ING - 483 SHOULD EXIST FOR NEXT ASSMT YEAR - [AMC406383](WARNING)

	Action Data:
Action Code:	480 <input type="button" value="Lookup"/>
Action Remark:	2013
Action Date:	07/16/2013
Receipt Nr:	2833197

[AMC406383] - [Placer] - 480 - 2013

=====
Total Amount Processed : \$0.00

	Update Action Data:
Action Code:	<input type="button" value="Lookup"/>
Action Remark:	
Action Date:	
Receipt Nr:	

Mass Add/Delete/Update Action Data

Starting Serial Number Ending Serial Number

423156

423159

Errors:

- ING - 483 SHOULD EXIST FOR NEXT ASSMT YEAR - [AMC423156](WARNING)
- ING - 483 SHOULD EXIST FOR NEXT ASSMT YEAR - [AMC423157](WARNING)
- ING - 483 SHOULD EXIST FOR NEXT ASSMT YEAR - [AMC423158](WARNING)
- ING - 483 SHOULD EXIST FOR NEXT ASSMT YEAR - [AMC423159](WARNING)

	Action Data:
Action Code:	480 <input type="button" value="Lookup"/>
Action Remark:	2013
Action Date:	07/16/2013
Receipt Nr:	2833197

- [AMC423156] - [Placer] - 480 - 2013
- [AMC423157] - [Placer] - 480 - 2013
- [AMC423158] - [Placer] - 480 - 2013
- [AMC423159] - [Placer] - 480 - 2013

=====
Total Amount Processed : \$0.00

	Update Action Data:
Action Code:	<input type="text"/> <input type="button" value="Lookup"/>
Action Remark:	<input type="text"/>
Action Date:	<input type="text"/>
Receipt Nr:	<input type="text"/>



Mining Claims

Last modified: 07/16/2013 21:01:19 Status: ACTIVE

Serial Number

AMC406383

- View
- Void
- Delete
- Copy

[Serial Register Page](#)

Case Header Details

Case Type	Claim Name	Commodity	Lead File Nr	Case Acres	Curr Mnt Fee
384201	SUNDANCE GOLD #7		AMC406377	40.000	\$280.00

[Update Header Details](#)

Owner Details

Search Criteria: Search Column: [Search](#)

Proprietor Name(LFI)	Int Rel	Address	Address2	C
BAUGHMAN ROBERT	58	1400 TRAILS END DR		CLINTON
BAUGHMAN JEAN	58	1400 TRAILS END DR		CLINTON

[Update Customer Details](#) # Customers: 2 [Update Multiple Cases](#)

Land Description Details

Meridian: Township: Range: Section: Search Column: [Search](#)

Meridian	Twp	Range	Sec	NE	NW	SW	SE	Geo St	County	Office	SMA
14	0050N	0120W	014		X			AZ	LA PAZ	LAKE HAVASU FO	BUREAU OF LAND MGMT

[Update Location Details](#) # Locations: [Update Multiple Cases](#)

Action Details

Search Criteria: Search Column: [Search](#)

	Date (mm/dd/yyyy)	Code	Action Taken	Action Remarks	Receipt Nr
1	12/30/2010	403	LOCATION DATE		
2	03/17/2011	395	RECORDATION NOTICE RECD	1	2311189
3	10/22/2012	685	ADDL/CURABLE MAINT FEE	2013;\$140	2677304
4	07/16/2013	392	MONIES RECEIVED	\$10.00;1	2833197
5	07/17/2012	682	MAINTENANCE FEE/\$140	2013;\$140	2610169
6	08/01/2011	682	MAINTENANCE FEE/\$140	2012	2393463
7	06/29/2011	669	LAND STATUS CHECKED		

[Update Action Details](#) # Actions: 11 [Update Multiple Cases](#)

Remarks

Search Criteria: Search Column: [Search](#)

Line #	Remarks
---	No Data Found

[Update Remarks](#) # Remarks: 0 [Update Multiple Cases](#)

Top of Screen

MC Mass Owner Update

Starting Serial Number

406383

Ending Serial Number

406383

Available Options

Delete Owner - 396 TRF OF INT - (money sent to CBS)

ENTERED INTO COMPUTER
AUG 05 2013 RB

Owner Details

Owner	Address	Address2	City	State	Zip
BAUGHMAN ROBERT <div style="text-align: center; background-color: black; color: white; padding: 2px;">Lookup</div>	1400 TRAILS END DR		CLINTON	OH	442169407

Action Date: 07/16/2013

Action Remark: BAUGHMAN ROBERT

Receipt Nr: 2833197

Update

Errors: Transaction Successful.

MC Mass Owner Update

Starting Serial Number

406383

Ending Serial Number

406383

ENTERED INTO COMPUTER
AUG 05 2013 *ps*

Available Options
Delete Owner - 396 TRF OF INT - (money sent to CBS)

Owner Details

Owner	Address	Address2	City	State	Zip
BAUGHMAN JEAN <input type="button" value="Lookup"/>	1400 TRAILS END DR		CLINTON	OH	442169407

Action Date: 07/31/2013

Action Remark: BAUGHMAN JEAN

Receipt Nr: 2843854

Errors: Transaction Successful.

U.S. DEPARTMENT OF THE INTERIOR
BUREAU OF LAND MANAGEMENT



Mining Claims

Last modified: 08/05/2013 16:19:00

Status: ACTIVE

Serial Number

AMC406383

-
-
-
-

AUG 05 2013

Case Header Details

Case Type	Claim Name	Commodity	Lead File Nr	Case Acres	Curr Mnt Fee
384201	SUNDANCE GOLD #7		AMC406377	40.000	\$280.00

Owner Details

Search Criteria: Search Column:

Proprietor Name(LFI)	Int Rel	Address	Address2	City	State
BRUCE JOHN E	58	11142 N 165TH DR APT 337		SURPRISE	AZ
BRUCE CANDY A	58	11142 N 165TH DR APT 337		SURPRISE	AZ

Customers: 2

Land Description Details

Meridian: Township: Range: Section: Search Column:

Meridian	Twp	Range	Sec	NE	NW	SW	SE	Geo St	County	Office	SMA
14	0050N	0120W	014		X			AZ	LA PAZ	LAKE HAVASU FO	BUREAU OF LAND MGMT

Locations:

Action Details

Search Criteria: Search Column:

	Date (mm/dd/yyyy)	Code	Action Taken	Action Remarks	Receipt Nr
1	12/30/2010	403	LOCATION DATE		
2	03/17/2011	395	RECORDATION NOTICE RECD	1	2311189
3	08/01/2011	682	MAINTENANCE FEE/\$140	2012	2393463
4	07/31/2013	396	TRF OF INTEREST FILED	BAUGHMAN JEAN	2843854
5	07/31/2013	392	MONIES RECEIVED	\$10.00;1	2843854
6	07/16/2013	396	TRF OF INTEREST FILED	BAUGHMAN ROBERT	2833197
7	07/16/2013	480	EVID OF ASSMT FILED	2013	2833197

Actions: 14

Remarks

Search Criteria: Search Column:

Line #	Remarks
---	No Data Found

Remarks: 0

Top of Screen

**DEPARTMENT OF THE INTERIOR
BUREAU OF LAND MANAGEMENT
MINING CLAIMS
(LIVE) Serial Register Page**

Run Date/Time: 08/05/2013 04:20 PM

01 10-21-1976;090STAT0090;43USC1744

Case Type 384201: PLACER CLAIM

Claim Name: SUNDANCE GOLD #7

Commodity :

Case Disposition: ACTIVE

Required Maintenance Fee: \$280.00

Total Acres
40.000

Serial Number
AMC406383

Lead File Number
AMC406377

2 claimants

Name & Address	Int Rel
BRUCE JOHN E 11142 N 165TH DR APT 337 SURPRISE, AZ 85388-6660	CLAIMANT
BRUCE CANDY A 11142 N 165TH DR APT 337 SURPRISE, AZ 85388-6660	CLAIMANT

Mer Twp	Rng	Sec	Quadrant	District/Field Office	County
14	0050N	0120W	014 NW	LAKE HAVASU FO	LA PAZ

Act Date	Code	Action	Action Remarks	Receipt Number
12/30/2010	403	LOCATION DATE		
03/17/2011	395	RECORDATION NOTICE RECD	1	2311189
07/17/2012	682	MAINTENANCE FEE/\$140	2013;\$140	2610169
07/16/2013	480	EVID OF ASSMT FILED	2013	2833197
08/01/2011	682	MAINTENANCE FEE/\$140	2012	2393463
03/17/2011	484	LOCATION YEAR / MAINTENANCE	2011	2311189
07/31/2013	392	MONIES RECEIVED	\$10.00;1	2843854
07/31/2013	396	TRF OF INTEREST FILED	BAUGHMAN JEAN	2843854
07/16/2013	396	TRF OF INTEREST FILED	BAUGHMAN ROBERT	2833197
10/22/2012	685	ADDL/CURABLE MAINT FEE	2013;\$140	2677304
06/29/2011	669	LAND STATUS CHECKED		
05/04/2011	396	TRF OF INTEREST FILED	KAROLYI STEVE	2338102
05/04/2011	396	TRF OF INTEREST FILED	MOORE KENNETH	2338102
03/17/2011	501	ACCT ADV IN LEAD FILE	AMC406377-AMC406398;	

Line Nr Remarks

LEAD CASEFILES
for
Receipt No. 2866616
filed
8/27/13
by
Steve Kardly

17

420457
417680
418660
404130
413772
406377
413302
405325
416904

422559
423391
407728
412732
423622
412179
405545
420812
418581

ENTERED
SEP - 3 2013
BY: RE

420457
 422559
 417680
 423391
 418660

MAINTENANCE FEE PAYMENT

Claimant Name: Steve Karolyi
 Address: PO BOX 74353
 City: Phoenix State: AZ Zip: 85087
 Telephone: 623-465-5076
 E-mail address: _____
 Signature: [Signature]

BLM
 Date
 Stamp

RECEIVED
 CLIN / STATE OFFICE
 2013 AUG 27 P 2:21
 PHOENIX, ARIZONA

Check here if this is a change of address.

LINE NO.	AMC NUMBER	CLAIM/SITE NAME	COUNTY RECORDER DATA (If available)	TWP	RNG	SEC	
1	422560	Gringo hold		4N	10W	7	40a
2	422559	Camino hold		4N	10W	7	40ac
3	417682	Lucky Strike #3		5N	12W	27	20ac
4	423397	Outback hold #4		4N	7W	27	20ac
5	418667	Lead Dike #4		5N	8W	13	20ac
6	420466	Red Hills hold #1		4N	7W	23	20ac
7							
8							
9							
10							

List additional claims on Form MCF114.

Bureau of Land Management
 Arizona State Office
 www.blm.gov/az/

No. of Claims: 6 x \$140 = 1120⁰⁰
 Check No: 1509 Init. sc
 Receipt No.: 2866616
 For BLM Use Only

Form: MCF112
 Revised July 2009

This form is available from the Arizona Department of Mines and Mineral Resources and may be reproduced.

MAINTENANCE FEE PAYMENT

Claimant Name: Stella Karolyi
 Address: PO Box 74353
 City: Phoenix State: Az Zip: 85087
 Telephone: 623-465-5076
 E-mail address: _____
 Signature: _____

RECEIVED
 CLAIM STATE OFFICE
 2013 AUG 27 P 2:20
 PHOENIX, ARIZONA
 BLM
 Date
 Stamp

Check here if this is a change of address.

LINE NO.	AMC NUMBER	CLAIM/SITE NAME	COUNTY RECORDER DATA (if available)	TWP	RNG	SEC	
1	407732	Camp Wash #5		3N	7W	5	40ac.
2	404140	Tres Amigos #4		10N	16W	35	40ac.
3	404141	Tres Amigos #4-A		10N	16W	35	20ac.
4	420469	Red Hills Gold #4		4N	7W	24	20ac.
5	412735	Gold Basin #2		28N	18W	22	40ac.
6	413774	Gold Basin South #3		28N	18W	34	40ac.
7	423391	Beer Bottle Gold		4N	6W	30	40ac.
8	418669	Lead Dike #2		5N	8W	13	20ac.
9	418662	Copper Dike #3		5N	8W	15	20ac.
10	413787	Gold Treasure #3		5N	11W	29	40ac.

List additional claims on Form MCF114.

Bureau of Land Management
 Arizona State Office
 www.blm.gov/az/

No. of Claims: 10 x \$140 = 2240.⁰⁰
 Check No: 1509 Init. JC
 Receipt No.: 2866616
 For BLM Use Only

Form: MCF112
 Revised July 2009

This form is available from the Arizona Department of Mines and Mineral Resources and may be reproduced.

MAINTENANCE FEE PAYMENT

Claimant Name: Steve Karolyi
 Address: PO BOX 74353
 City: Phoenix State: AZ Zip: 85087
 Telephone: 623-465-5076
 E-mail address: _____
 Signature: [Signature]

Check here if this is a change of address.

RECEIVED
 BLM FIELD OFFICE
 PHOENIX, ARIZONA
 2013 AUG 27 P 2:21
 BLM
 Date
 Stamp

LINE NO.	AMC NUMBER	CLAIM/SITE NAME	COUNTY RECORDER DATA (If available)	TWP	RNG	SEC	
1	423624	Patriot hold #3		5N	13W	35	20c
2	423395	Outback hold #2		4N	7W	27	20c
3	406395	Sundance hold #8-A		5N	12W	14	20a
4	406394	Sundance hold #5-A		5N	12W	14	20a
5	412187	Town Butte #9		11N	1E	24	20a
6	413306	Gold Basin #10		28N	18W	22	40ac
7	405324	Nugget Canyon - A		5N	18W	11	20ac
8	405338	Nugget Canyon hold		5N	12W	11	40ac
9	420814	Rio hold #3		4N	13W	4	40ac
10	420464	Midway hold #3		4N	7W	15	20ac

405324
 notified
 by phone
 correct
 8/31/13

List additional claims on Form MCF114.

No. of Claims: 10 x \$140 = 1820.00
 Check No: 1509 Init. SC
 Receipt No.: 2866616
 For BLM Use Only

Bureau of Land Management
 Arizona State Office
 www.blm.gov/az/


Form: MCF112
 Revised July 2009

This form is available from the Arizona Department of Mines and Mineral Resources and may be reproduced.

* Nugget Canyon - A listed
 correct AMC #405324

MAINTENANCE FEE PAYMENT

Claimant Name: Steve Karolyi
 Address: PO BOX 74353
 City: Phoenix State: AZ Zip: 85087
 Telephone: 623-465-5076
 E-mail address: _____
 Signature: [Signature]



Check here if this is a change of address.

LINE NO.	AMC NUMBER	CLAIM/SITE NAME	COUNTY RECORDER DATA (If available)	TWP	RNG	SEC	
1	416909	Gold Pension #4		3S	1E	6	40a
2	420463	Midway Gold #2		4N	7W	15	20a
3	420460	Gold Peak		4N	7W	11	20a
4	420813	Rio Gold #2		4N	13W	4	40a
5	416907	Black Pearl #11		4N	7W	17	20a
6	418582	Black Pearl #18		4N	7W	17	20ac
7	405332	Gold Camp Draw		5N	12W	11	40ac
8	418646	Copper Gulch #3		5N	8W	12-13	20a
9	406397	Sundance Gold #11-B		5N	12W	14	20ac
10	423399	Tea Party Gold		4N	7W	27	20a

List additional claims on Form MCF114.

Bureau of Land Management
 Arizona State Office
 www.blm.gov/az/

No. of Claims: 10 x \$140 = 1820.00
 Check No: 1509 Init. SC
 Receipt No.: 2866616
 For BLM Use Only

Form: MCF112
 Revised July 2009

United States Department of the Interior
Bureau of Land Management
 LANDS/RECREATION & PLANNING
 ONE N CENTRAL AVE
 PHOENIX, AZ 85004 -2203
 Phone: 602-417-9200

Receipt

No: 2866616

Transaction #: 2952546	
Date of Transaction: 08/27/2013	
CUSTOMER:	
STEVE KAROLYI PO BOX 74353 PHOENIX, AZ 85087-1006 US	

LINE #	QTY	DESCRIPTION	REMARKS	UNIT PRICE	TOTAL
1	1.00	LOCATABLE MINERALS / MINING CLAIMS- NOT NEW-UNADJUD, ONE AUTH NO. ONLY / MINING CLAIM MONEY RECEIVED CASES: AMC407732/\$7000.00	MAINT (36) 2014	- n/a -	7000.00
TOTAL:					\$7,000.00

PAYMENT INFORMATION			
1	AMOUNT:	7000.00	POSTMARKED: N/A
	TYPE:	CHECK	RECEIVED: 08/27/2013
	CHECK NO:	1509	
	NAME:	KAROLYI, STEVE PO BOX 74353 PHOENIX AZ 85087-1006 US	

REMARKS

This receipt was generated by the automated BLM Collections and Billing System and is a paper representation of a portion of the official electronic record contained therein.

UNITED STATES DEPARTMENT OF INTERIOR
BUREAU OF LAND MANAGEMENT

CLAIM NAME/NUMBER INDEX

County: LA PAZ

<u>Claim Name/Number</u>	<u>Serial Number</u>	<u>Claimant(s)</u>	<u>Mer</u>	<u>Tw</u>	<u>Range</u>	<u>Sec</u>	<u>Subdiv</u>	<u>Location Date</u>	<u>Case Closed</u>
NUGGET CANYON A	AMC405545	KAROLYI STEVE	14	0050N	0120W	011	SE	12/02/2010	09/01/2011
		MOORE KENNETH	14	0050N	0120W	011	SE	12/02/2010	09/01/2011
NUGGET CANYON GOLD	AMC405338	KAROLYI STEVE	14	0050N	0120W	011	SE	12/02/2010	
		MOORE KENNETH	14	0050N	0120W	011	SE	12/02/2010	
NUGGET CANYON-A	AMC405324	KAROLYI STEVE	14	0050N	0120W	011	SE	12/02/2010	

County: YAVAPAI

<u>Claim Name/Number</u>	<u>Serial Number</u>	<u>Claimant(s)</u>	<u>Mer</u>	<u>Tw</u>	<u>Range</u>	<u>Sec</u>	<u>Subdiv</u>	<u>Location Date</u>	<u>Case Closed</u>
NUGGET CANYON	AMC288458	BARSON DAN	14	0110N	0010W	002	SE	07/15/1988	04/14/1992
		RIPPEY ROBERT	14	0110N	0010W	002	SE	07/15/1988	04/14/1992

DISCLOSURE ALL INFORMATION RECEIVED IN THIS OFFICE MAY NOT YET BE LISTED ON THIS REPORT. NAMES AND ADDRESSES ARE ENTERED AS THEY APPEAR ON THE LOCATION NOTICE OR ARE ABBREVIATED TO FIT LIMITED SPACE; THEREFORE, THEY MAY NOT APPEAR IN THE EXPECTED SEQUENCE. A BLANK LATEST ASSESSMENT YEAR IN THIS REPORT DOES NOT CONSTITUTE AN ABANDONED CLAIM.

420812
 413994
 406377
 422559
 424429

414237
 418660
 420457
 412179
 423391
 423622
 414381

MAINTENANCE FEE PAYMENT

Claimant Name: Steve Karolyi
 Address: PO BOX 74353
 City: Phoenix State: AZ Zip: 85087
 Telephone: 623-405-5076
 E-mail address: _____
 Signature: [Signature]
 Check here if this is a change of address.

RECEIVED
 BLM ARIZONA STATE OFFICE
 2013 AUG 27 P 2:22
 PHOENIX, ARIZONA
 BLM
 Date
 Stamp

LINE NO.	AMC NUMBER	CLAIM/SITE NAME	COUNTY RECORDER DATA (If available)	TWP	RNG	SEC	
1	414244	Golden Crown # 13		4N	13W	5	40ac
2	418660	Copper Dike # 1		5N	8W	10	20ac
3	420465	Midway Gold # 4		4N	7W	15	20ac
4	420768	Red Hills Gold # 3		4N	7W	23	20ac
5	412180	Cleator Gold # 2		11N	1E	22	20ac
6	420459	Belmont Gold # 3		4N	7W	21	20ac
7	423392	Gold Flake		4N	6W	30	20ac
8	423623	Patriot Gold # 2		5N	13W	34	20ac
9	414389	Golden Crown # 12		4N	13W	5	40ac
10	420812	Rio Gold # 1		4N	13W	4	40ac

List additional claims on Form MCF114.

No. of Claims: 10 x \$140 = 1820.⁰⁰
 Check No: 1508 Init. SC
 Receipt No.: 2866610
 For BLM Use Only

Bureau of Land Management
 Arizona State Office
 www.blm.gov/az/

ENTERED INTO COMPUTER
 SEP 03 2013 RE / SEP 04 2013

Form: MCF112
 Revised July 2009
 This form is available from the Arizona Department of Mines and Mineral Resources and may be reproduced.

MAINTENANCE FEE PAYMENT

Claimant Name: Steve Karolyi
 Address: PO BOX 74353
 City: Phoenix State: AZ Zip: 85087
 Telephone: 623-465-5076
 E-mail address: _____
 Signature: [Signature]
 Check here if this is a change of address.

RECEIVED
 BLM AZ STATE OFFICE
 PHOENIX, ARIZONA
 2013 AUG 21 P 2:22
 BLM
 Date
 Stamp

LINE NO.	AMC NUMBER	CLAIM/SITE NAME	COUNTY RECORDER DATA (If available)	TWP	RNG	SEC
1	423622	Patriot Gold #1		5N	13W	34
2	A23394	Outback Gold #1		4N	7W	27
3	413996	Wutchman North #3		1S	11E	11
4						
5						
6						
7						
8						
9						
10						

20a
 20a
 40a

List additional claims on Form MCF114.

No. of Claims: 3 x \$140 = 560⁰⁰
 Check No: 1508 Init. SK
 Receipt No.: 2866610
For BLM Use Only

Bureau of Land Management
 Arizona State Office
 www.blm.gov/az/

Form: MCF112
 Revised July 2009
 This form is available from the Arizona Department of Mines and Mineral Resources and may be reproduced.

MAINTENANCE FEE PAYMENT

Claimant Name: Steve Karolyi
 Address: PO BOX 74353
 City: Phoenix State: AZ Zip: 85087
 Telephone: 623-
 E-mail address: _____
 Signature: [Signature]

Check here if this is a change of address.

RECEIVED
 BLM AZ STATE OFFICE
 PHOENIX, ARIZONA
 2013 AUG 27 P 2:22
 BLM Date Stamp

LINE NO.	AMC NUMBER	CLAIM/SITE NAME	COUNTY RECORDER DATA (If available)	TWP	RNG	SEC	
1	406398	Sundance Gold #13-A		5N	12W	14	20a
2	414000	Rio Oro Gold #4		1S	11E	15	40c
3	423393	Golden Rod Gold		4N	6W	30	20ac
4	423400	Yankee Gold.		4N	7W	27	40ac
5	422561	Lost Trail Gold		4N	10W	7	40ac
6	424430	Carmens Gold #2		4N	11W	14	20ac
7	424431	Carmens Gold #3		4N	11W	15	20ac
8	424429	Carmens Gold #1		4N	11W	14	20ac
9	424432	Carmens Gold #4		4N	11W	15	20ac
10	418664	Copper Gulch #1		5N	8W	13	20ac

ENTERED
 SEP 04 2013
 BY: PE

List additional claims on Form MCF114.

Bureau of Land Management
 Arizona State Office
 www.blm.gov/az/

No. of Claims: 10 x \$140 = 1820.00
 Check No: 1508 Init. SC
 Receipt No.: 2866610
 For BLM Use Only

**United States Department of the Interior
Bureau of Land Management
LANDS/RECREATION & PLANNING
ONE N CENTRAL AVE
PHOENIX, AZ 85004 -2203
Phone: 602-417-9200**

Receipt

No: 2866610

Transaction #: 2952543		ENTERED INTO COMPUTER
Date of Transaction: 08/27/2013		
CUSTOMER:		
STEVE KAROLYI PO BOX 74353 PHOENIX, AZ 85087-1006 US		

LINE #	QTY	DESCRIPTION	REMARKS	UNIT PRICE	TOTAL
1	1.00	LOCATABLE MINERALS / MINING CLAIMS- NOT NEW-UNADJUD, ONE AUTH NO. ONLY / MINING CLAIM MONEY RECEIVED CASES: AMC423622/\$4200.00	MAINT (23) 2014	- n/a -	4200.00
TOTAL:					\$4,200.00

PAYMENT INFORMATION			
1	AMOUNT:	4200.00	POSTMARKED: N/A
	TYPE:	CHECK	RECEIVED: 08/27/2013
	CHECK NO:	1508	
	NAME:	KAROLYI, STEVE PO BOX 74353 PHOENIX AZ 85087-1006 US	

REMARKS

This receipt was generated by the automated BLM Collections and Billing System and is a paper representation of a portion of the official electronic record contained therein.

Mass Add/Delete/Update Action Data

Starting Serial Number Ending Serial Number

424429

424432

	Action Data:
Action Code:	682 <input type="button" value="Lookup"/>
Action Remark:	2014
Action Date:	08/27/2013
Receipt Nr:	2866610

[AMC424429] - [Placer] - 682 - 2014;\$140
 [AMC424430] - [Placer] - 682 - 2014;\$140
 [AMC424431] - [Placer] - 682 - 2014;\$140
 [AMC424432] - [Placer] - 682 - 2014;\$140

=====

Total Amount Processed : \$560.00

	Update Action Data:
Action Code:	<input type="text"/> <input type="button" value="Lookup"/>
Action Remark:	<input type="text"/>
Action Date:	<input type="text"/>
Receipt Nr:	<input type="text"/>

412179
403658
413994

Authorized Date 10/12/2012
AZ BLM REFUND \$280 TO STEVE KAROLYI FOR
Instructions to Accounts MAINTENACE FEES PAID ON CLOSED CLAIMS AMC403662
AND AMC4055534. RECEIPT #2647313. RE.
Login ID 4105
Entry Date 10/12/2012
Total Amount \$280.00

416703
414381
413772
406377
416904
407728
405534
405325
412732
414237
412420
~~41~~

416904
 407728
 412179
 413994
 405325
 416703
 405534
 414381
 412732
 403658
 414237
 413772
 412420
 406377
 403658

MAINTENANCE FEE PAYMENT

Claimant Name: Steve Karolyi
 Address: PO Box 74353
 City: Phoenix State: Az Zip: 85087
 Telephone: 623-465-5076
 E-mail address: _____
 Signature: [Signature]

RECEIVED
 BLM AZ STATE OFFICE
 2012 AUG 31 P 2:17
 PHOENIX, ARIZONA
 BLM
 Date
 Stamp

Check here if this is a change of address.

LINE NO.	AMC NUMBER	CLAIM/SITE NAME	COUNTY RECORDER DATA (If available)	TWP	RNG	SEC
1	416909	Gold Pension #4		3S	11E	6
2	407735	Camp Wash #8		3N	7W	5
3						
4						
5						
6						
7						
8						
9						
10						

List additional claims on Form MCF114.

No. of Claims: 2 x \$140 = 500
 Check No: 8166 Init. SC
 Receipt No.: 2647313
 For BLM Use Only

Bureau of Land Management
 Arizona State Office
 www.blm.gov/az/

\$289
 Refunded

Send help report @ back

Form: MCF112
 Revised July 2009

This form is available from the Arizona Department of Mines and Mineral Resources and may be reproduced.

ENTERED INTO COMPUTER 9/11/2012
 12

\$280 Refund Authorized
 for maint fees pd on clos
 claims AMC 403662 and

MAINTENANCE FEE PAYMENT

Claimant Name: Steve Karolyi
 Address: PO Box 74353
 City: Phoenix State: Az Zip: 85087
 Telephone: 623-465-5076
 E-mail address: _____
 Signature: S

RECEIVED
 BLM AZ STATE OFFICE
 2012 AUG 31 P 2:47
 PHOENIX, ARIZONA
 BLM
 Date
 Stamp

Check here if this is a change of address.

LINE NO.	AMC NUMBER	CLAIM/SITE NAME	COUNTY RECORDER DATA (If available)	TWP	RNG	SEC
20ac 1	416906	Black Pearl #10		4N	7W	17
40ac 2	405327	Boot Jack		5N	12W	11
20ac 3	405534	Boot Jack - A	closed	5N	12W	11
40ac 4	412736	Gold Basin #1		28N	18W	22
40ac 5	414243	Golden Crown #11		4N	13W	5
40ac 6	412422	Super #3		15	12E	28
7						
8						
9						
10						

List additional claims on Form MCF114.

Bureau of Land Management
 Arizona State Office
 www.blm.gov/az/

No. of Claims: 6 x \$140 = 1400-
 Check No: 8166 Init. SC
 Receipt No.: 2647313
 For BLM Use Only

Form: MCF112
 Revised July 2009

MAINTENANCE FEE PAYMENT

Claimant Name: Steve Karolyi
 Address: PO Box 74353
 City: Phoenix State: Az Zip: 85087
 Telephone: 623-465-5076
 E-mail address: _____
 Signature: [Signature]

RECEIVED
 BLM AZ STATE OFFICE
 2012 AUG 31 P 2:47
 PHOENIX, ARIZONA
 BLM
 Date
 Stamp

Check here if this is a change of address.

LINE NO.	AMC NUMBER	CLAIM/SITE NAME	COUNTY RECORDER DATA (If available)	TWP	RNG	SEC
1	407734	Camp Wash Gold #7		3N	7W	4
2		owner Steve Owensky				
3						
4						
5						
6						
7						
8						
9						
10						

List additional claims on Form MCF114.

Bureau of Land Management
 Arizona State Office
 www.blm.gov/az/

No. of Claims: 1 x \$140 = 280
 Check No: 8166 Init. SC
 Receipt No.: 2647313
 For BLM Use Only

Form: MCF112
 Revised July 2009

MAINTENANCE FEE PAYMENT

Claimant Name: Steve Karolyi
 Address: PO Box 74353
 City: Phoenix State: Az Zip: 85087
 Telephone: 623-465-5076
 E-mail address: _____
 Signature: [Signature]

RECEIVED
 BLM AZ STATE OFFICE
 2012 AUG 31 P 2:47
 PHOENIX, ARIZONA
 BLM
 Date
 Stamp

Check here if this is a change of address.

LINE NO.	AMC NUMBER	CLAIM/SITE NAME	COUNTY RECORDER DATA (if available)	TWP	RNG	SEC
1 40 ac.	403658	Alamo Gold #1		10N	16W	33
2 20 ac.	403659	Alamo Gold #1-A		10N	16W	33
3 20 ac.	416907	Black Pearl #11		4N	7W	17
4 20 ac.	412187	Town Butte #9		11N	1E	24
5 40 ac.	413995	Dutchman North #2		1S	11E	11
6 20 ac.	416905	Black Pearl #9		4N	7W	17
7 10 ac.	413999	Rio Oro Gold #3		1S	11E	15
8 40 ac.	416707	Gold Pension #1		3S	11E	6
9 20 ac.	416706	Black Pearl #7		4N	7W	20
10 40 ac.	414389	Golden Crown #12		4N	13W	5

List additional claims on Form MCF114.

No. of Claims: 10 x \$140 = 2100
 Check No: 8166 Init. SC
 Receipt No.: 2647313
 For BLM Use Only

Bureau of Land Management
 Arizona State Office
 www.blm.gov/az/

Form: MCF112
 Revised July 2009

MAINTENANCE FEE PAYMENT

Claimant Name: Steve Karolyi
 Address: PO Box 74353
 City: Phoenix State: Az Zip: 85087
 Telephone: 623-465-5076
 E-mail address: _____
 Signature: [Signature]

Check here if this is a change of address.

RECEIVED
 BLM-AZ STATE OFFICE
 2012 AUG 31 P 2:47
 PHOENIX, ARIZONA
 BLM
 Date
 Stamp

LINE NO.	AMC NUMBER	CLAIM/SITE NAME	COUNTY RECORDER DATA (If available)	TWP	RNG	SEC
40ac. 1	414000	Rio Oro Gold #4		1S	11E	15
40ac. 2	414392	Nugget Wash #3		4N	7W	22
20ac. 3	403662	Gold Basin #1-A	closed - Refused	3S	11E	7
20ac. 4	416904	Black Pearl #8		4N	7W	17
20ac. 5	412738	La Paz #11		5N	13W	34
40ac. 6	412732	Supy #5		1S	12E	30
40ac. 7	413778	Gold Basin South #7		28N	18W	35
8						
9						
10						

List additional claims on Form MCF114.

Bureau of Land Management
 Arizona State Office
 www.blm.gov/az/

No. of Claims: 7 x \$140 = 1540
 Check No: 8166 Init. SC
 Receipt No.: 2647313
 For BLM Use Only

Form: MCF112
 Revised July 2009

MAINTENANCE FEE PAYMENT

Claimant Name: Steve Karolyi
 Address: PO Box 74353
 City: Phoenix State: Az Zip: 85087
 Telephone: 623-465-5076
 E-mail address: _____
 Signature: [Signature]

RECEIVED
 BLM AZ STATE OFFICE
 2012 AUG 31 P 2:47
 PHOENIX, ARIZONA
 BLM
 Date
 Stamp

Check here if this is a change of address.

LINE NO.	AMC NUMBER	CLAIM/SITE NAME	COUNTY RECORDER DATA (if available)	TWP	RNG	SEC
1	406398	Sundance Gold #13A		5N	12W	14
2	406396	Sundance Gold #11-A		5N	12W	14
3	406397	Sundance Gold #11-B		5N	12W	14
4	406393	Sundance Gold #2A		5N	12W	14
5	406394	Sundance Gold #5A		5N	12W	14
6	406395	Sundance Gold #8A		5N	12W	14
7						
8						
9						
10						

List additional claims on Form MCF114.

Bureau of Land Management
 Arizona State Office
 www.blm.gov/az/

No. of Claims: 6 x \$140 = 840
 Check No: 8166 Init. SC
 Receipt No.: 2647313
 For BLM Use Only

Form: MCF112
 Revised July 2009

This form is available from the Arizona Department of Mines and Mineral Resources and may be reproduced.

United States Department of the Interior
 Bureau of Land Management
 LANDS/RECREATION & PLANNING
 ONE N CENTRAL AVE
 PHOENIX, AZ 85004 -2203
 Phone: 602-417-9200

Receipt

No: 2647313

Transaction #: 2728088	
Date of Transaction: 08/31/2012	
CUSTOMER:	
STEVE KAROLYI PO BOX 74353 PHOENIX, AZ 85087-1006 US	

LINE #	QTY	DESCRIPTION	REMARKS	UNIT PRICE	TOTAL
1	1.00	LOCATABLE MINERALS / MINING CLAIMS-NOT NEW-UNADJUD, ONE AUTH NO. ONLY / MINING CLAIM MONEY RECEIVED CASES: AMC416909/\$6720.00	MAINT (32) 2013	- n/a -	6720.00
TOTAL:					\$6,720.00

PAYMENT INFORMATION					
1	AMOUNT:	6720.00	POSTMARKED:	N/A	
	TYPE:	CHECK	RECEIVED:	08/31/2012	
	CHECK NO:	8166			
	NAME:	KAROLYI, STEVE PO BOX 74353 PHOENIX AZ 85087-1006 US			

REMARKS

This receipt was generated by the automated BLM Collections and Billing System and is a paper representation of a portion of the official electronic record contained therein.

UNITED STATES
DEPARTMENT OF THE INTERIOR
BUREAU OF LAND MANAGEMENT

AMC 406377
~~AMC 406383~~

CREDIT CARD PAYMENT
For Mining Claim Maintenance Fee

THIS IS A CHANGE OF ADDRESS

TELEPHONE SUBMISSION - ACCURACY OF THE BELOW INFORMATION IS THE RESPONSIBILITY OF THE CLAIMANT/OWNER

NAME Robert C. Baughman
ADDRESS 1400 Trails Inn Dr. ✓
CITY Clinton STATE OH ZIP 44216
PHONE # 330 - 882 - 5254

SEND RECEIPT TO Above address
 Other (Include Name and Mailing Address):

AMC NUMBER
406383

CLAIM/SITE NAME
SUNDANCE GOLD #7 Placer YDA

1 # of Claim/Site
x 140.00 Each
\$ 140 Total Charged None (INITIALS)

RECEIPT # 2610169

DATE STAMP

RECEIVED
BLM AZ STATE OFFICE
2012 JUL 17 P 1:30
PHOENIX, ARIZONA

8/14/2012 TS
ENTERED INTO COMPUTER

270.00 - PD
- 140.00 - PD
\$ 140.00
pd 10/20/12
AT

***** FOR OFFICIAL USE ONLY *****

DATE _____ INITIALS _____ VERIFIED _____

United States Department of the Interior
 Bureau of Land Management
 LANDS/RECREATION & PLANNING
 ONE N CENTRAL AVE
 PHOENIX, AZ 85004 -2203
 Phone: 602-417-9200

Receipt

No: 2610169

Transaction #: 2690331	
Date of Transaction: 07/17/2012	
CUSTOMER:	
ROBERT C BAUGHMAN 1400 TRAILS END DR CLINTON, OH 44216-9407 US	

LINE #	QTY	DESCRIPTION	REMARKS	UNIT PRICE	TOTAL
1	1.00	LOCATABLE MINERALS / MINING CLAIMS-NOT NEW-UNADJUD, ONE AUTH NO. ONLY / MINING CLAIM MONEY RECEIVED CASES: AMC406383/\$140.00	MAINT 2013/1	- n/a -	140.00
TOTAL:					\$140.00

PAYMENT INFORMATION					
NOTE: Items will appear on credit card statement as "Bureau of Land Mgmt CO".					
1	AMOUNT:	140.00	POSTMARKED:	N/A	
	TYPE:	CREDIT CARD	RECEIVED:	07/17/2012	
	NAME:	BAUGHMAN, ROBERT C 1400 TRAILS END DR CLINTON OH 44216-9407 US			
	CARD NO:	XXXXXXXXXXXX6965	AUTH CODE:	08469A	
	NAME ON CARD:	ROBERT C BAUGHMAN			
	EXPIRES:	04/2015			
	SIGNATURE:				

REMARKS

This receipt was generated by the automated BLM Collections and Billing System and is a paper representation of a portion of the official electronic record contained therein.

UNITED STATES
DEPARTMENT OF THE INTERIOR
BUREAU OF LAND MANAGEMENT

CREDIT CARD PAYMENT
For Mining Claim Maintenance Fee

THIS IS A CHANGE OF ADDRESS

TELEPHONE SUBMISSION - ACCURACY OF THE BELOW INFORMATION IS THE RESPONSIBILITY OF THE CLAIMANT/OWNER

NAME Robert C. BAUGHMAN
ADDRESS 1400 Trails End Dr
CITY Clinton STATE OH ZIP 44216
PHONE # _____

SEND RECEIPT TO Above address
 Other (Include Name and Mailing Address):

AMC NUMBER
406383

CLAIM/SITE NAME
Sundance Gold #7

MAINT FEE
Balance 1

of Claim/Site _____
x 140.00 Each
\$ 140.00 Total Charged RCB (INITIALS)

RECEIPT # 2758651

ref. to
261 969

DATE STAMP

ENTERED INTO COMPUTER

10/23/12 #T

RECEIVED
BLM AZ STATE OFFICE
2012 OCT 22 P 12:58
PHOENIX, ARIZONA

***** FOR OFFICIAL USE ONLY *****
DATE _____ INITIALS _____ VERIFIED _____

**United States Department of the Interior
Bureau of Land Management
LANDS/RECREATION & PLANNING
ONE N CENTRAL AVE
PHOENIX, AZ 85004 -2203
Phone: 602-417-9200**

Receipt

No: 2677304

Transaction #: 2758651	
Date of Transaction: 10/22/2012	
CUSTOMER:	
ROBERT C BAUGHMAN 1400 TRAILS END DR CLINTON, OH 44216-9407 US	

LINE #	QTY	DESCRIPTION	REMARKS	UNIT PRICE	TOTAL
1	1.00	LOCATABLE MINERALS / MINING CLAIMS-NOT NEW-UNADJUD, ONE AUTH NO. ONLY / MINING CLAIM MONEY RECEIVED CASES: AMC406383/\$140.00	MAINT 2013/1 ADDITIONAL MONIES	- n/a -	140.00
TOTAL:					\$140.00

PAYMENT INFORMATION			
NOTE: Items will appear on credit card statement as "Bureau of Land Mgmt CO".			
1	AMOUNT:	140.00	POSTMARKED: N/A
	TYPE:	CREDIT CARD	RECEIVED: 10/22/2012
	NAME:	BAUGHMAN, ROBERT C 1400 TRAILS END DR CLINTON OH 44216-9407 US	
	CARD NO:	XXXXXXXXXXXX7896	AUTH CODE: 03414B
	NAME ON CARD:	ROBERT C BAUGHMAN	
	EXPIRES:	03/2015	
	SIGNATURE:		

REMARKS

This receipt was generated by the automated BLM Collections and Billing System and is a paper representation of a portion of the official electronic record contained therein.

Authorized Date 12/06/2011

Instructions to Accounts AZ BLM REFUND \$280 TO MARTIN EXCAVATION FOR LATE
MIANTENANCE FEES PAID FOR AMC399220 AND AMC406379.
RECEIPT #2434711. RE.

Login ID 4105

Entry Date 12/06/2011

Total Amount \$280.00

DEPARTMENT OF THE INTERIOR
BUREAU OF LAND MANAGEMENT
MINING CLAIMS
(LIVE) Serial Register Page

RunDate/Time: 10/27/06 02:19 PM

Page 3 of 10

01 05-10-1872;017STAT0091;30USC26,28,34
Case Type 384101: LODE CLAIM
Claim Name: SUP 77
Commodity :
Case Disposition: ACTIVE

Serial Number
AMC374642

Name & Address			Int Rel	% Interest
BRONCO CREEK EXPL INC	2841 E MANCHESTER ST	TUCSON, AZ 85716	CLAIMANT	0.0000000
JOHNSON DAVID	2841 E MANCHESTER ST	TUCSON, AZ 85716	AGENT	0.0000000

Mer Twp	Rng	Sec	Quadrant	District/Resource	County	
14	0010S	0120E	032	SE	PHOENIX DISTRICT OFFICE	PINAL

Act Date	Code	Action	Action Remarks	Receipt Number
07/26/2006	403	LOCATION DATE		
10/18/2006	395	RECORDATION NOTICE RECD	1	1377754
10/18/2006	582	MAINTENANCE FEE/\$125	2007	1377754
10/18/2006	484	LOCATION YEAR / MAINTENANCE FEE	2006	1377754
10/18/2006	501	ACCT ADV IN LEAD FILE	AMC374566;	
10/18/2006	669	LAND STATUS CHECKED		

Line Nr Remarks

UNITED STATES
DEPARTMENT OF THE INTERIOR
BUREAU OF LAND MANAGEMENT

SPT

MAINTENANCE FEE WAIVER CERTIFICATION

FORM APPROVED
OMB NO. 1004-0114

Expires: August 31, 2013

AMC 406377
AMC 399213

SEE INSTRUCTIONS ON PAGE 2

1. This small miner waiver is filed for the assessment year beginning on September 1, 2010 and ending on September 1, 2011.
2. The undersigned and all related parties owned ten or fewer mining claims, mill, or tunnel sites located and maintained on Federal lands in the United States of America on September 1, 2011.
3. The undersigned have performed the assessment work required by law for each mining claim listed prior to filing this waiver and understand that by filing this form, an affidavit of assessment work must be recorded by the December 30th following the filing of this waiver.
4. The undersigned understand that if the assessment work obligation has not yet come due under 30 U.S.C. 28 (for those claims in their first assessment year only), a notice of intent to hold reciting this condition must be recorded by the December 30th following the filing of this waiver.
5. The undersigned understand that mill and tunnel sites may also be listed upon this waiver and be waived from payment of the maintenance fee, and that a notice of intent to hold for these sites is required to be recorded by the December 30th immediately following the filing of this waiver.
6. The undersigned understand and acknowledge that pursuant to 43 U.S.C. 1212 and 18 U.S.C. 1001, the filing or recording of a false, fictitious, or fraudulent document with the Bureau of Land Management may result in a fine of up to \$250,000, a prison term not to exceed five years, or both.
7. The mining claims, mill or tunnel sites for which this waiver from payment of the maintenance fees is requested are:

CLAIM OR SITE NAME	BLM RECORDATION SERIAL NUMBER
1. Sundance Gold #3	AMC # 406379
2. Gold Wash #3	AMC # 399220
3.	
4.	
5.	
6.	
7.	
8.	
9.	
10.	

RECEIVED
 BLM AZ STATE OFFICE
 PHOENIX, ARIZONA
 2011 SEP 20 A 7:46
 UNTIMELY FILED

The owner(s) (claimants) of the above mining claims and sites are:

ERIC MARTIN ~~JEREMIAH MARTIN~~
(Owner's Name - Please Print)

Eric Martin
(Owner's Signature)

1653 Lilac Ln
(Street or P.O. Box)

Willits CA 95490
(City) (State) (Zip Code)

JEREMIAH MARTIN
(Owner's Name - Please Print)

1653 Lilac Ln
(Street or P.O. Box)

Willits CA 95490
(City) (State) (Zip Code)

JOSEPH MARTIN
(Owner's Name - Please Print)

1653 Lilac Ln
(Street or P.O. Box)

Willits CA 95490
(City) (State) (Zip Code)

Jeremiah Martin
(Owner's Signature)

Joseph Martin
(Owner's Signature)

NO. OF CLAIMS 28
AMOUNT 28000
RECEIPT NO. 2432711
INIT. SPT

BLM-ASO

\$280 Refund Authorized for the above late paid maint fees

United States Department of the Interior
 Bureau of Land Management
 LANDS/RECREATION & PLANNING
 ONE N CENTRAL AVE
 PHOENIX, AZ 85004 -2203
 Phone: 602-417-9200

Receipt

No: 2434711

Transaction #: 2510341	
Date of Transaction: 09/20/2011	
CUSTOMER:	
ERIC MARTIN 1653 LILAC LN WILLITS, CA 95490-9448 US	

LINE #	QTY	DESCRIPTION	REMARKS	UNIT PRICE	TOTAL
1	1.00	LOCATABLE MINERALS / MINING CLAIMS-NOT NEW-UNADJUD, ONE AUTH NO. ONLY / MINING CLAIM MONEY RECEIVED CASES: AMC406379/\$280.00	WAIVER- 28 Maint Fees 2	- n/a -	280.00
TOTAL:					\$280.00

PAYMENT INFORMATION					
1	AMOUNT:	280.00	POSTMARKED:	09/14/2011	
	TYPE:	CHECK	RECEIVED:	09/20/2011	
	CHECK NO:	2131			
	NAME:	MARTIN EXCAVATION 1653 LILAC LN WILLITS CA 95490-9448 US			

REMARKS

This receipt was generated by the automated BLM Collections and Billing System and is a paper representation of a portion of the official electronic record contained therein.

*\$280 Refund Authorized
 for late maintenance fee
 payment
 RE 12/6/11*

ERIC MARTIN
1653 111AC 1W
Willis, CA 95490


RECEIVED
PLN AZ STATE OFFICE

23 SEP 19 A 10:38

PHOENIX, ARIZONA

NORTH BAY CA 949

25 SEP 2011 PM 3 L



ONE NORTH CENTRAL AVE
SUITE 800

PHOENIX, AZ, 85004-4427

85004+4427



AMC 406377
 AMC 405325
 Amc 389938
 Amc 402301
 Amc 403502

MAINTENANCE FEE PAYMENT

Claimant Name: Steve Karolyi
 Address: P.O. Box 74353
 City: Phoenix State: AZ Zip: 85087
 Telephone: 1023 405 5076
 E-mail address: _____
 Signature: _____

RECEIVED
 BLM / AZ STATE OFFICE
 2011 SEP - 2 A 7:43
 PHOENIX, AZ
 BLM Date Stamp

Check here if this is a change of address.

LINE NO.	AMC NUMBER	CLAIM/SITE NAME	COUNTY RECORDER DATA (If available)	TWP	RNG	SEC
1	406393	Sundance # 2-A		5N	12W	14
2	406394	Sundance # 5-A		5N	12W	14
3	406395	Sundance # 8-A		5N	12W	14
4	406396	Sundance # 11A		5N	12W	14
5	406397	Sundance # 11B		5N	12W	14
6	406398	Sundance # 13A		5N	12W	14
7	405327	Boot Jack		5N	12W	14
8	405334	Boot Jack		5N	12W	11
9						
10						

Paid previously

List additional claims on Form MCF114.

Bureau of Land Management
 Arizona State Office
 www.blm.gov/az/

No. of Claims: 8 x \$140 = 1120
 Check No: _____ Init. SK
 Receipt No.: 2421121
 For BLM Use Only

Form: MCF112
 Revised July 2009

This form is available from the Arizona Department of Mines and Mineral Resources and may be reproduced.

\$ Refunded \$140. Duplicate pmt. for Amc 405334. AT

MAINTENANCE FEE PAYMENT

Claimant Name: Charles Chapman
 Address: PO Box 44
 City: Roseland State: FL Zip: 32957
 Telephone: _____
 E-mail address: _____
 Signature: _____

RECEIVED
 BLM, AZ STATE OFFICE
 2011 SEP -2 A 7:43
 PHOENIX, AZ
 TIMELY FILED
 BLM Date Stamp

Check here if this is a change of address.

LINE NO.	AMC NUMBER	CLAIM/SITE NAME	COUNTY RECORDER DATA (If available)	TWP	RNG	SEC
✓ 1	389938	Thunder Gold		4N	12W	4
2						
3						
4						
5						
6						
7						
8						
9						
10						

List additional claims on Form MCF114.

Bureau of Land Management
 Arizona State Office
 www.blm.gov/az/

No. of Claims: _____ x \$140 = 140
 Check No: _____ Init. [Signature]
 Receipt No.: [Signature]
 For BLM Use Only

Form: MCF112
 Revised July 2009

MAINTENANCE FEE PAYMENT

Claimant Name: Gary St. Pierre
 Address: 469 S. Clifford Way #10
 City: Yuma State: AZ Zip: 85364
 Telephone: _____
 E-mail address: _____
 Signature: _____

RECEIVED
 BLM AZ STATE OFFICE
 2011 SEP -2 A 7:43
 PHOENIX, AZ
 BLM
 Date
 Stamp

Check here if this is a change of address.

LINE NO.	AMC NUMBER	CLAIM/SITE NAME	COUNTY RECORDER DATA (If available)	TWP	RNG	SEC
✓ 1	402304	Gold Pass #5		7N	12W	17
✓ 2	403513	Tres Amigos #6		10N	16W	35
3						
4						
5						
6						
7						
8						
9						
10						

List additional claims on Form MCF114.

Bureau of Land Management
 Arizona State Office
 www.blm.gov/az/

No. of Claims: 2 x \$140 = 280
 Check No: _____ Init. SP
 Receipt No.: 242112
 For BLM Use Only

Form: MCF112
 Revised July 2009

United States Department of the Interior
 Bureau of Land Management
 LANDS/RECREATION & PLANNING
 ONE N CENTRAL AVE
 PHOENIX, AZ 85004 -2203
 Phone: 602-417-9200

Receipt

No:

2424121

Transaction #: 2499588	
Date of Transaction: 09/02/2011	
CUSTOMER:	
STEVE KAROLYI PO BOX 74353 PHOENIX, AZ 85087-1006 US	

LINE #	QTY	DESCRIPTION	REMARKS	UNIT PRICE	TOTAL
1	1.00	LOCATABLE MINERALS / MINING CLAIMS-NOT NEW-UNADJUD, ONE AUTH NO. ONLY / MINING CLAIM MONEY RECEIVED CASES: AMC389938/\$1540.00	MAINT-11	- n/a -	1540.00
TOTAL:					\$1,540.00

PAYMENT INFORMATION					
1	AMOUNT:	1540.00	POSTMARKED:	08/31/2011	
	TYPE:	CHECK	RECEIVED:	09/02/2011	
	CHECK NO:	7987			
	NAME:	KAROLYI, STEVE F PO BOX 74353 PHOENIX AZ 85087-1006 US			

REMARKS

This receipt was generated by the automated BLM Collections and Billing System and is a paper representation of a portion of the official electronic record contained therein.

*\$140 Refunded. Duplicate pmt for
 Amc 405334 AT*

Steve Karolyi
P.O. Box 74353
Phoenix, AZ 85087

RECEIVED
PHOENIX, ARIZONA STATE OFFICE

2011 SEP -1 P 2:44

PHOENIX, ARIZONA

PHOENIX, AZ 850
31 AUG 11 PM 1 L



Bureau of Land Management
Arizona State Office
1 North Central Ave
Suite 800
Phoenix, AZ 85004

9500464427



Steve Karolyi
P.O. Box 74353
Phoenix, AZ 85087


RECEIVED
PHOENIX, ARIZONA
STATE OFFICE

2011 SEP -1 P 2:44p

PHOENIX, ARIZONA

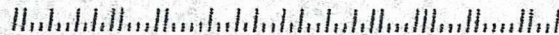
PHOENIX, AZ 850

31 AUG 11 PM 1 L



Bureau of Land Management
Arizona State Office
1 North Central Ave
Suite 800
Phoenix, AZ 85004

0500484427



Authorized Date 11/29/2011

Instructions to Accounts AZ BLM REFUND \$140 TO STEVE KAROLYI FOR DUPLICATE 2012
MAINT FEE ON AMC405334 RECEIPT #2424121 AT

Login ID 2393

Entry Date 11/29/2011

Total Amount \$140.00

November 29, 2011

In Reply Refer To:
3800 (9310) AT
AMC407728, AMC408791, AMC403658, AMC405325

NOTICE

Steve Karolyi
PO Box 74353
Phoenix, AZ 85087

This Notice Affects Those Claims
Shown in the Block Below

AMC407733, AMC408799, AMC403662, AMC405334
Camp Wash Gold #1, La Paz Gold #9, Gold Basin #1-A, Gold Rock Wash

Refund Authorized

You will be receiving a refund from the Bureau of Land Management Arizona State Office for the following reason:

Duplicate payments were received for AMC407733, AMC408799 and AMC405334.
AMC403662 is closed. Refund: \$420 from receipt #2415208. Refund \$140 from receipt #2424121

The refund has been authorized and you should receive a check in approximately 4 to 6 weeks.

If you have any questions please contact Amy Thrower at 602-417-9334. Please include your AMC numbers on all correspondence.

/s/ Rebecca Heick

Rebecca Heick
Group Administrator
Lands and Minerals

AThrower:lm:112911

UNITED STATES
DEPARTMENT OF THE INTERIOR
BUREAU OF LAND MANAGEMENT

Amc 406377

CREDIT CARD PAYMENT
For Mining Claim Maintenance Fee

THIS IS A CHANGE OF ADDRESS

TELEPHONE SUBMISSION - ACCURACY OF THE BELOW INFORMATION IS THE RESPONSIBILITY OF THE CLAIMANT/OWNER

NAME Robert Baughman ✓
ADDRESS 1400 Trails End Dr.
CITY Clinton STATE OH ZIP 44216
PHONE # 330 - 882-5254

SEND RECEIPT TO Above address

Other (Include Name and Mailing Address):

robertcbaughman@yahoo.com

AMC NUMBER
406383

CLAIM/SITE NAME
Sundance 7

RECEIVED
BLM AZ STATE OFFICE
2011 AUG - 1 A 9:03
PHOENIX, ARIZONA

1 # of Claim/Site
x 140.00 Each
\$ 140.00 Total Charged JML (INITIALS)

RECEIPT # 2393463

DATE STAMP

ENTERED INTO COMPUTER
AUG 02 2011 pp

***** FOR OFFICIAL USE ONLY *****
DATE _____ INITIALS _____ VERIFIED _____

United States Department of the Interior
 Bureau of Land Management
 LANDS/RECREATION & PLANNING
 ONE N CENTRAL AVE
 PHOENIX, AZ 85004 -2203
 Phone: 602-417-9200

Receipt

No:

2393463

Transaction #: 2468550		ENTERED INTO COMPUTER
Date of Transaction: 08/01/2011		
CUSTOMER:		
	ROBERT BAUGHMAN 1400 TRAILS END DR CLINTON, OH 44216-9407 US	AUG 02 2011 <i>PB</i>

LINE #	QTY	DESCRIPTION	REMARKS	UNIT PRICE	TOTAL
1	1.00	LOCATABLE MINERALS / MINING CLAIMS-NOT NEW-UNADJUD, ONE AUTH NO. ONLY / MINING CLAIM MONEY RECEIVED CASES: AMC406383/\$140.00	MAINT 2012/1	- n/a -	140.00
TOTAL:					\$140.00

PAYMENT INFORMATION			
NOTE: Items will appear on credit card statement as "Bureau of Land Mgmt CO".			
1	AMOUNT:	140.00	POSTMARKED: N/A
	TYPE:	CREDIT CARD	RECEIVED: 08/01/2011
	NAME:	BAUGHMAN, ROBERT 1400 TRAILS END DR CLINTON OH 44216-9407 US	
	CARD NO:	XXXXXXXXXXXX1980	AUTH CODE: 805235
	NAME ON CARD:	ROBERT C BAUGHMAN	
	EXPIRES:	07/2013	
	SIGNATURE:		

REMARKS

This receipt was generated by the automated BLM Collections and Billing System and is a paper representation of a portion of the official electronic record contained therein.

NOTICE!!

These documents have been scanned!

Do not place un-scanned documents beneath this notice!

Do not remove this notice from this file!

GPO Jacket No. 560-102
Print Order 61540
Rise Business Services, LLC
Job=AZ15 5/16/2019



Box Number= AZ15059



Claim Begin-End: AMC406377-AMC406398

6 Location Notices-Amendments and Supporting Documents



AZ15059-3

AMC406356-AMC407176

22 claims

MINING CLAIM STATUS REPORT

DATA ENTERED ENTERED INTO COMPUTER ^{cm} MAR 27 2011

MTP Checked by _____

GEO Checked by _____

LEAD SERIAL NUMBER AMC 406377 thru AMC 406398

OF CLAIMS & TYPE

- # 6 LODE
- # _____ PLACER
- # 16 ASSOCIATION PLACER
- # _____ MILL SITE
- # _____ TUNNEL SITE

CHARGES

Location Fee @ \$34 = \$ 748.

Processing Fee @ \$15 = \$ 330.

Maintenance Fee @ \$140 = \$ 3080.

Overage (+) \$ _____

Shortage (-) \$ _____

Other Fees \$ _____

TOTAL \$ 4,158

ARE THERE ENOUGH LOCATORS?

Yes No

DOCUMENTS RECEIVED VIA -

Over-the-Counter Mail

TIMELY FILED?

Yes No

LEGAL DESCRIPTION -

T 05N R 12W SEC 014, 023

T _____ R _____ SEC _____

T _____ R _____ SEC _____

T _____ R _____ SEC _____

BLM FOREST SERVICE SUBJ TO PL 359: Yes No

WILDERNESS AREA: No Yes

SPLIT ESTATE - N/A SX PX SRHA OTHER

Proper Notice Filed if Located on SHRA Lands? N/A Yes No

RECONVEYED MINERALS ON BLM LANDS REQUIRE OPENING ORDERS FROM 1944 TO 1993 -
Open to Entry on: _____ N/A

COMMENTS/STATUS - VOID PARTIALLY VOID PVT MINERALS WITHDRAWN LANDS
OTHER

Claimant acknowledges that portions of the following claims(s) site(s) may be void or voidable.

Printed Name of Claimant _____

Signature of Claimant _____

***** FINAL ADJUDICATION *****

DATE 6/29/2011

INITIALS TJ

AMC 406377


RE: Change of Address

Bureau of Land Management

ATTENTION:

Rod Ebert
Amy Thrower
Tony Stewart

Please note that my name, Kenneth Moore, appears on several mining claims on file with the Bureau of Land Management of which I am a locator of said claims. Please be advised of a change of address for all claims already on file from P.O Box 74353 Phoenix, AZ 85087 to my current and correct address of P.O Box 417 New River, AZ 85087. Should you have any questions regarding my change of address I may be reached at 623-277-8720. Thank you.





Kenneth Moore

State of Arizona } Arizona
County of } Maricopa

RECEIVED
1 MAR STATE OFFICE
2011 JUN 16 P 1:37
PHOENIX, ARIZONA

On this 10 day of June, 2011 before me Kenneth Moore, personally appeared, and proved to me on the basis of satisfactory evidence to be the person whose name is subscribed to the within instrument and acknowledged to me that he executed the same in his authorized capacity, and that his signature on the instrument the person, or the entity upon behalf of which the person acted, executed the instrument.

ACKNOWLEDGED by my hand and official notary seal.


Signature

When recorded please return to:
Steve Karolyi
P.O Box 74353
Phoenix, AZ 85087

Location Notice for Association Placer Mining Claim

Notice is hereby given that the undersigned have on this 30th day of December, 2010 located a placer mining claim in La Paz County, State of Arizona.

The name of this claim is the **Sundance Gold #1** and is situated in the NW ¼ of the NW ¼, Section 14, Township 5N., Range 12W., Gila & Salt River Base and Meridian, Arizona.

The locators of this claim are:

Steve Karolyi and Kenneth Moore

Steve Karolyi
P.O. Box 74353
Phoenix, Az. 85087


RECEIVED
B.L.M. AZ STATE OFFICE
2011 MAR 17 A 10:56
PHOENIX, AZ


The locality of this claim with reference to some natural object or permanent monument and additional information concerning its locality are as follows;

Beginning at a wood post where a copy of this notice is posted: then 50 feet north to the center of the north end line, then 660 feet east to the northeast corner, then 1320 feet south to the southeast corner, then 1320 feet west to the southwest corner, then 1320 feet north to the northwest corner, then 660 feet east to the point of beginning.

Dated and posted on the ground this 30th day of December, 2010

Locator(s)





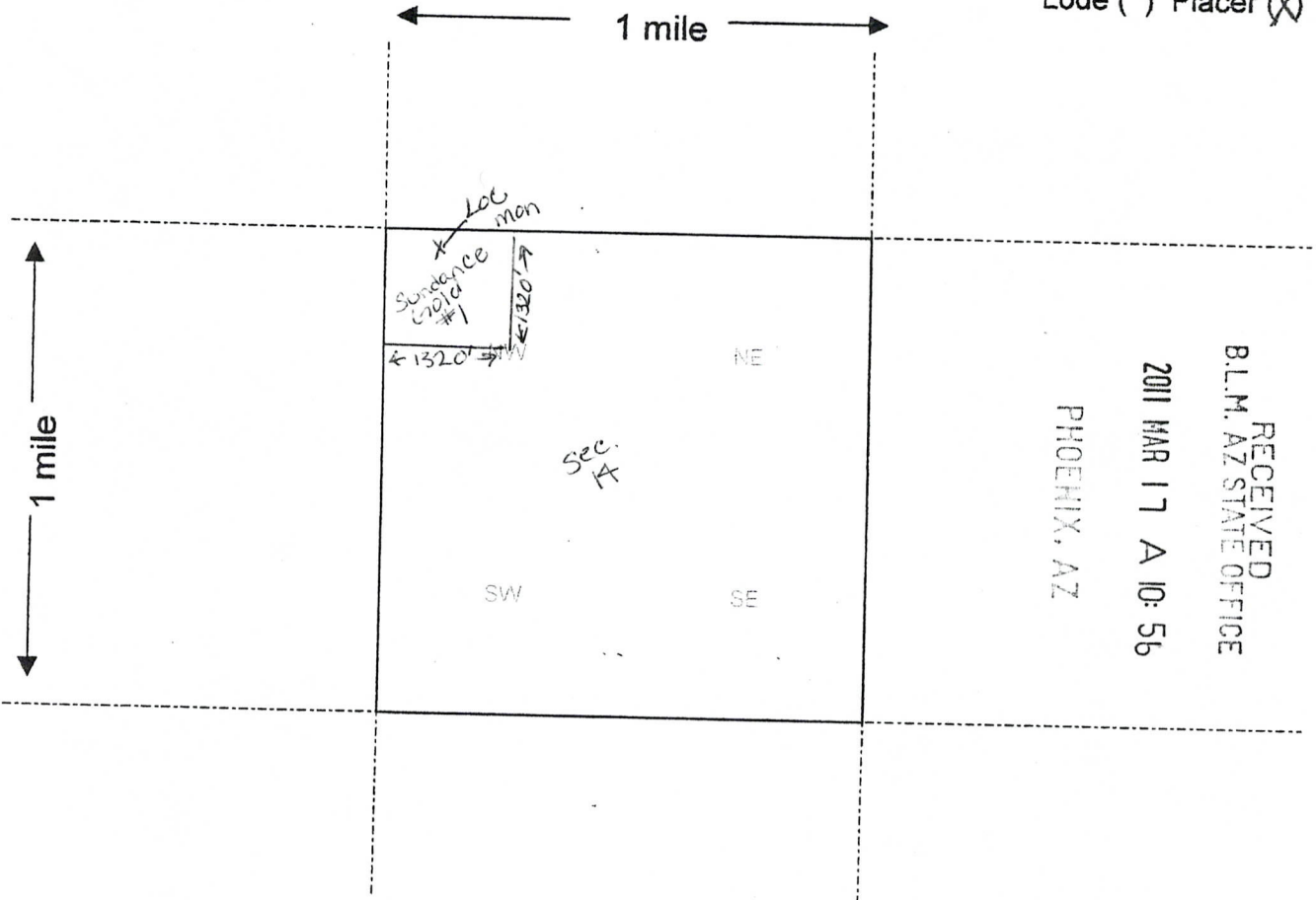
Steve Karolyi

Kenneth Moore

AMM 606377

MINING CLAIM MAP

Lode () Placer (X)



RECEIVED
B.L.M. AZ STATE OFFICE
2011 MAR 17 A 10:56
PHOENIX, AZ

Scale : 1" = 2000 feet



1. The above map depicts the Sundance hold #1 mining claim, which is located in Section (s) NW 1/4, NW 1/4, 14, Township 5 N, Range 12 W, Gila and Salt River Base and Meridian, La Paz County, Arizona.
2. The type of corner and location monuments used are as follows: 2" x 2" x 4' wood posts with scribed metal tags.
3. The bearings and distances in degrees and feet between claim corners are as depicted on the map.

Form MCF100a
Revised July 2005

This form is available from the **Arizona Department of Mines & Mineral Resources** and may be reproduced.

AMC 406377

When recorded please return to:
Steve Karolyi
P.O Box 74353
Phoenix, AZ 85087

Location Notice for Association Placer Mining Claim

Notice is hereby given that the undersigned have on this 30th day of December, 2010 located a placer mining claim in La Paz County, State of Arizona.

The name of this claim is the **Sundance Gold #2** and is situated in the NE ¼ of the NW ¼, Section 14, Township 5N., Range 12W., Gila & Salt River Base and Meridian, Arizona.

The locators of this claim are:

Steve Karolyi and Kenneth Moore

Steve Karolyi
P.O. Box 74353
Phoenix, Az. 85087



RECEIVED
P.M. AZ STATE OFFICE
2011 MAR 17 A 10:56
PHOENIX, AZ

The locality of this claim with reference to some natural object or permanent monument and additional information concerning its locality are as follows;

Beginning at a wood post where a copy of this notice is posted: then 50 feet north to the center of the north end line, then 660 feet east to the northeast corner, then 1320 feet south to the southeast corner, then 1320 feet west to the southwest corner, then 1320 feet north to the northwest corner, then 660 feet east to the point of beginning.

Dated and posted on the ground this 30th day of December, 2010

Locator(s)

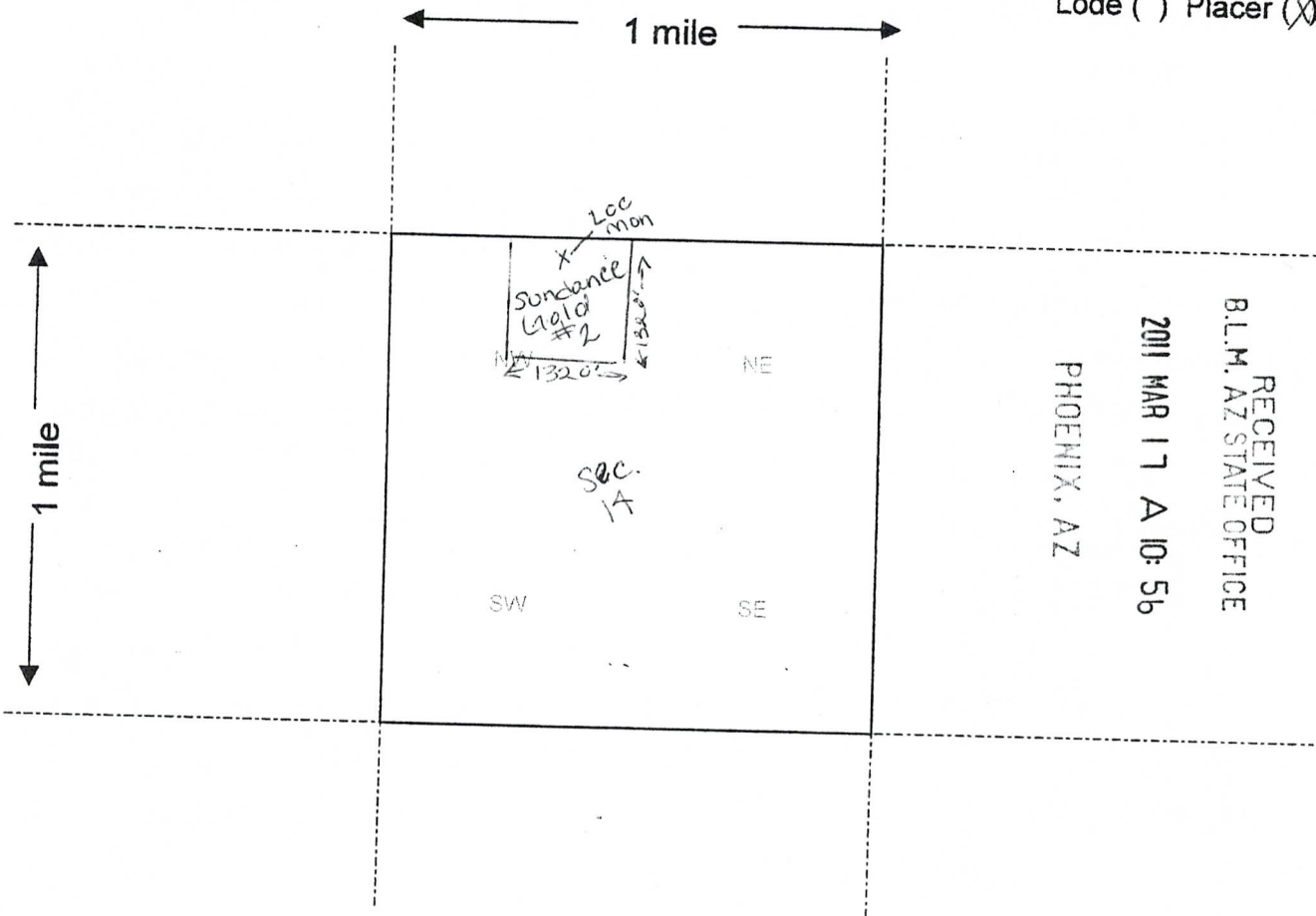
Steve Karolyi

Kenneth Moore

AMC 406378

MINING CLAIM MAP

Lode () Placer (X)



RECEIVED
B.L.M. AZ STATE OFFICE
2011 MAR 17 A 10:56
PHOENIX, AZ

Scale : 1" = 2000 feet



1. The above map depicts the Sundance Gold #2 mining claim, which is located in Section (s) NE 1/4, NW 1/4, 1A, Township 5 N, Range 12 W, Gila and Salt River Base and Meridian, La Paz County, Arizona.
2. The type of corner and location monuments used are as follows: 2" x 2" x 4' wood posts with scribed metal tags
3. The bearings and distances in degrees and feet between claim corners are as depicted on the map.

Form MCF100a
Revised July 2005

This form is available from the Arizona Department of Mines & Mineral Resources and may be reproduced.

AMC 406378

When recorded please return to:
Steve Karolyi
P.O Box 74353
Phoenix, AZ 85087

Location Notice for Association Placer Mining Claim

Notice is hereby given that the undersigned have on this 30th day of December, 2010 located a placer mining claim in La Paz County, State of Arizona.

The name of this claim is the **Sundance Gold #3** is situated in the NW ¼ of the NE ¼, Section 14, Township 5N., Range 12W., Gila & Salt River Base and Meridian, Arizona.

The locators of this claim are:

Steve Karolyi and Kenneth Moore

Steve Karolyi
P.O. Box 74353
Phoenix, Az. 85087



RECEIVED
B.L.M. AZ STATE OFFICE
2011 MAR 17 A 10:56
PHOENIX, AZ

The locality of this claim with reference to some natural object or permanent monument and additional information concerning its locality are as follows;

Beginning at a wood post where a copy of this notice is posted: then 50 feet north to the center of the north end line, then 660 feet east to the northeast corner, then 1320 feet south to the southeast corner, then 1320 feet west to the southwest corner, then 1320 feet north to the northwest corner, then 660 feet east to the point of beginning.

Dated and posted on the ground this 30th day of December, 2010

Locator(s)

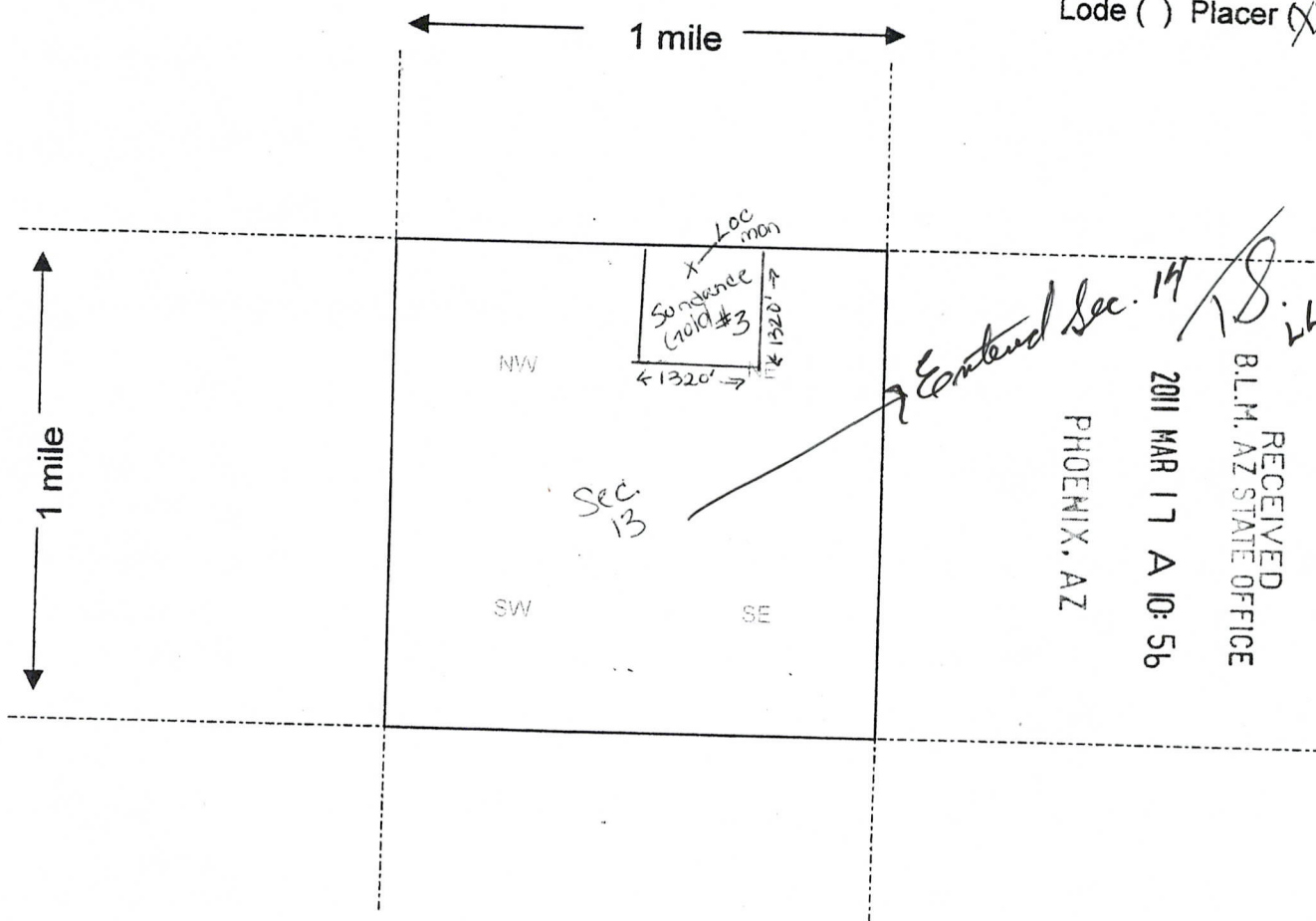
Steve Karolyi

Kenneth Moore

AMC 406379

MINING CLAIM MAP

Lode () Placer (X)



Entered Sec. 14
18 LLE

RECEIVED
B.L.M. AZ STATE OFFICE
2011 MAR 17 A 10:56
PHOENIX, AZ

Scale : 1" = 2000 feet



1. The above map depicts the Sundance Gold #3 mining claim, which is located in Section (s) NW 1/4, NE 1/4, 14, Township 5 N, Range 12 W, Gila and Salt River Base and Meridian, La Paz County, Arizona.
2. The type of corner and location monuments used are as follows: 2" x 2" x 4' wood posts with scribed metal tags.
3. The bearings and distances in degrees and feet between claim corners are as depicted on the map.

Form MCF100a
Revised July 2005

This form is available from the Arizona Department of Mines & Mineral Resources and may be reproduced.

AMC 406379

When recorded please return to:
Steve Karolyi
P.O Box 74353
Phoenix, AZ 85087

Location Notice for Association Placer Mining Claim

Notice is hereby given that the undersigned have on this 30th day of December, 2010 located a placer mining claim in La Paz County, State of Arizona.

The name of this claim is the **Sundance Gold #4** is situated in the NE ¼ of the NE ¼, Section 14, Township 5N., Range 12W., Gila & Salt River Base and Meridian, Arizona.

The locators of this claim are:

Steve Karolyi and Kenneth Moore

Steve Karolyi
P.O. Box 74353
Phoenix, Az. 85087



RECEIVED
B.L.M. AZ STATE OFFICE
2011 MAR 17 A 10: 56
PHOENIX, AZ

The locality of this claim with reference to some natural object or permanent monument and additional information concerning its locality are as follows;

Beginning at a wood post where a copy of this notice is posted: then 50 feet north to the center of the north end line, then 660 feet east to the northeast corner, then 1320 feet south to the southeast corner, then 1320 feet west to the southwest corner, then 1320 feet north to the northwest corner, then 660 feet east to the point of beginning.

Dated and posted on the ground this 30th day of December, 2010

Locator(s)

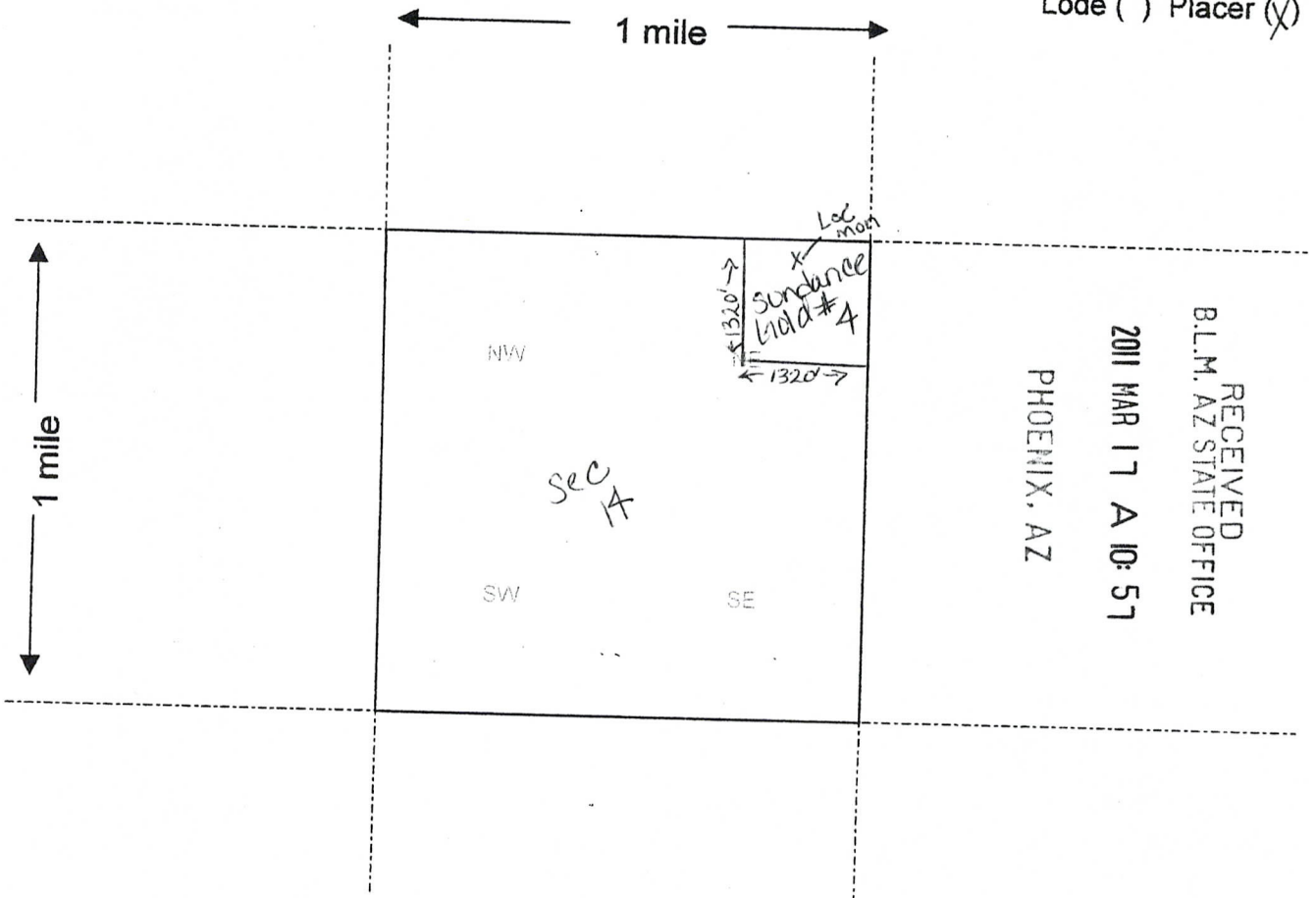
Steve Karolyi

Kenneth Moore

AMC 406380

MINING CLAIM MAP

Lode () Placer (X)



RECEIVED
B.L.M. AZ STATE OFFICE
2011 MAR 17 A 10: 57
PHOENIX, AZ

AMC 406380

Scale : 1" = 2000 feet



1. The above map depicts the Sundance hold # 4 mining claim, which is located in Section (s) NE 1/4, NE 1/4, 1A Township 5 N, Range 12 W, Gila and Salt River Base and Meridian, La Paz County, Arizona.
2. The type of corner and location monuments used are as follows: 2" x 2" x 4' wood posts with scribed metal tags.
3. The bearings and distances in degrees and feet between claim corners are as depicted on the map.

Form MCF100a
Revised July 2005

This form is available from the Arizona Department of Mines & Mineral Resources and may be reproduced.

When recorded please return to:
Steve Karolyi
P.O Box 74353
Phoenix, AZ 85087

Location Notice for Association Placer Mining Claim

Notice is hereby given that the undersigned have on this 30th day of December, 2010 located a placer mining claim in La Paz County, State of Arizona.

The name of this claim is the **Sundance Gold #5** is situated in the SE ¼ of the NE ¼, Section 14, Township 5N., Range 12W., Gila & Salt River Base and Meridian, Arizona.

The locators of this claim are:

Steve Karolyi and Kenneth Moore

Steve Karolyi
P.O. Box 74353
Phoenix, Az. 85087



RECEIVED
B.L.M. AZ STATE OFFICE
2011 MAR 17 A 10: 57
PHOENIX, AZ

The locality of this claim with reference to some natural object or permanent monument and additional information concerning its locality are as follows;

Beginning at a wood post where a copy of this notice is posted: then 50 feet north to the center of the north end line, then 660 feet east to the northeast corner, then 1320 feet south to the southeast corner, then 1320 feet west to the southwest corner, then 1320 feet north to the northwest corner, then 660 feet east to the point of beginning.

Dated and posted on the ground this 30th day of December, 2010

Locator(s)

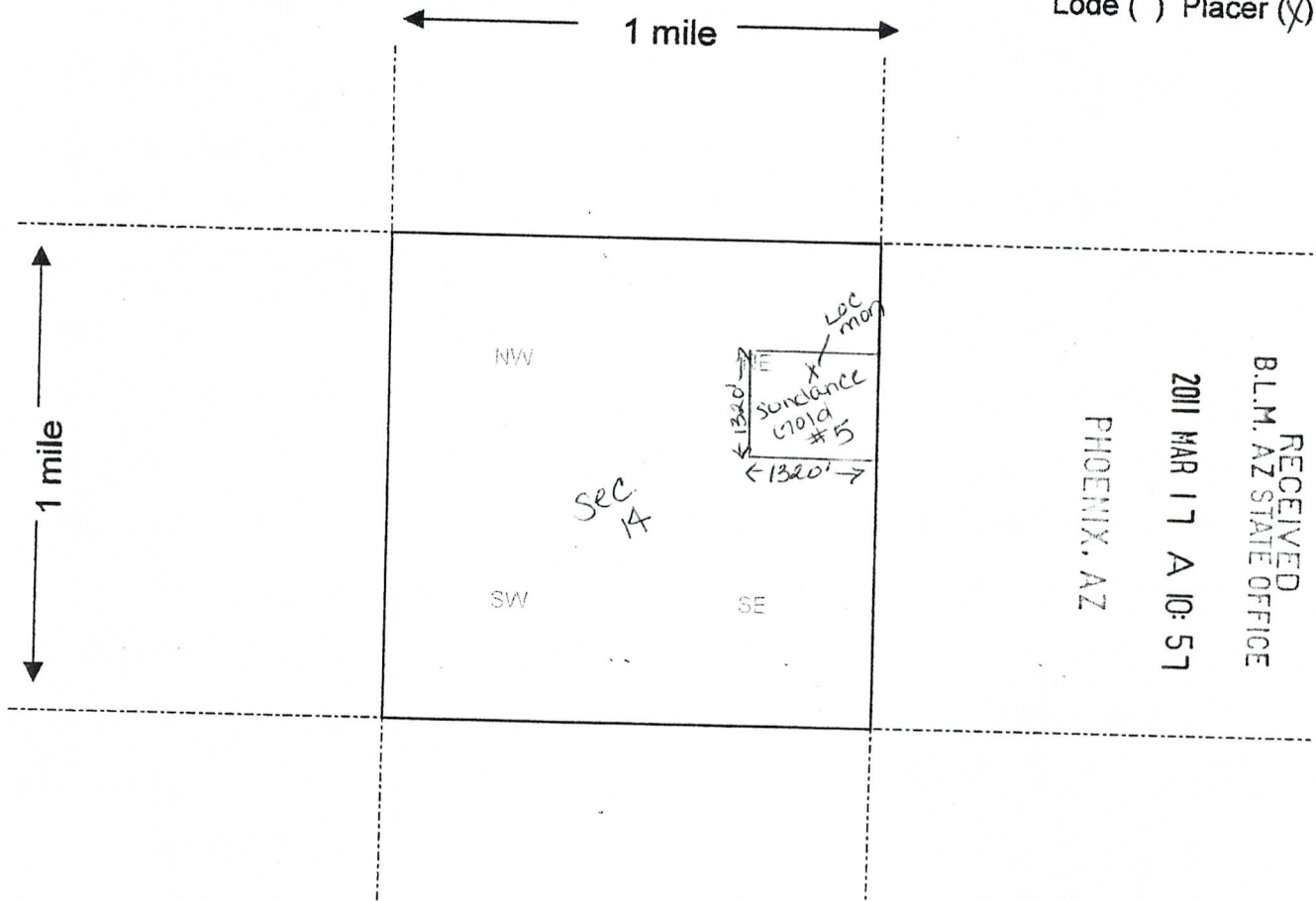
Steve Karolyi

Kenneth Moore

AMC 4 0 6 3 8 1

MINING CLAIM MAP

Lode () Placer (X)



Scale : 1" = 2000 feet



1. The above map depicts the Sundance Gold #5 mining claim, which is located in Section (s) SE 1/4, NE 1/4, 14, Township 5 N, Range 12 W, Gila and Salt River Base and Meridian, La Paz County, Arizona.
2. The type of corner and location monuments used are as follows: 2" x 2" x 4' wood posts with scribed metal tags.
3. The bearings and distances in degrees and feet between claim corners are as depicted on the map.

Form MCF100a
Revised July 2005

This form is available from the Arizona Department of Mines & Mineral Resources and may be reproduced.

AMC 406381

When recorded please return to:
Steve Karolyi
P.O Box 74353
Phoenix, AZ 85087

Location Notice for Association Placer Mining Claim

Notice is hereby given that the undersigned have on this 30th day of December, 2010 located a placer mining claim in La Paz County, State of Arizona.

The name of this claim is the **Sundance Gold #6** is situated in the SW ¼ of the NE ¼, Section 14, Township 5N., Range 12W., Gila & Salt River Base and Meridian, Arizona.

The locators of this claim are:

Steve Karolyi and Kenneth Moore

Steve Karolyi
P.O. Box 74353
Phoenix, Az. 85087



RECEIVED
B.L.M. AZ STATE OFFICE
2011 MAR 17 A 10:57
PHOENIX, AZ

The locality of this claim with reference to some natural object or permanent monument and additional information concerning its locality are as follows;

Beginning at a wood post where a copy of this notice is posted: then 50 feet north to the center of the north end line, then 660 feet east to the northeast corner, then 1320 feet south to the southeast corner, then 1320 feet west to the southwest corner, then 1320 feet north to the northwest corner, then 660 feet east to the point of beginning.

Dated and posted on the ground this 30th day of December, 2010

Locator(s)

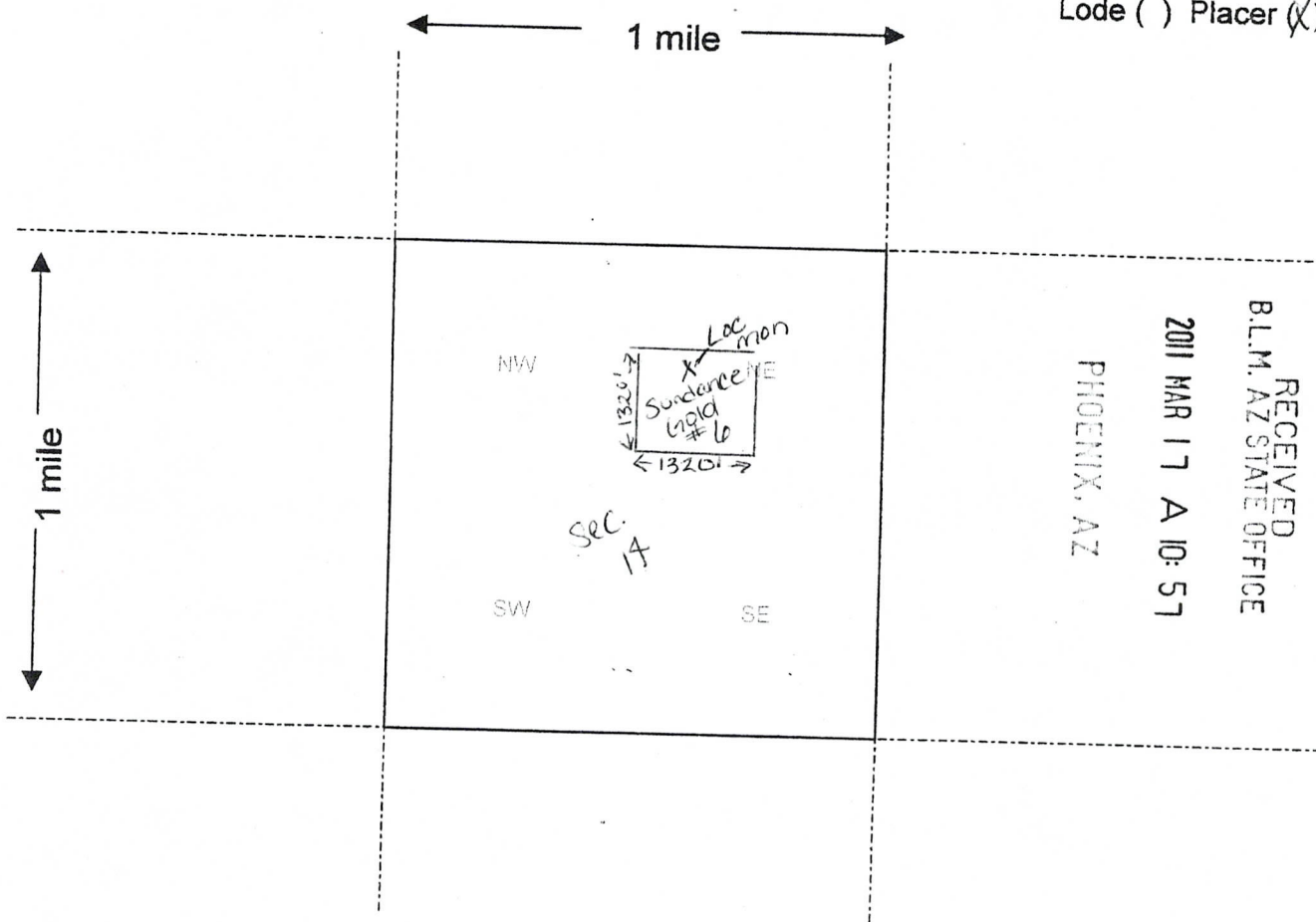
Steve Karolyi

Kenneth Moore

AMC 406382

MINING CLAIM MAP

Lode () Placer (X)



RECEIVED
B.L.M. AZ STATE OFFICE
2011 MAR 17 A 10:57
PHOENIX, AZ

Scale : 1" = 2000 feet



1. The above map depicts the Sundance Gold #10 mining claim, which is located in Section (s) SW 1/4, NE 1/4, 14, Township 5 N, Range 12 W, Gila and Salt River Base and Meridian, La Paz County, Arizona.
2. The type of corner and location monuments used are as follows: 2" x 2" x 4' wood posts with scribed metal tags.
3. The bearings and distances in degrees and feet between claim corners are as depicted on the map.

Form MCF100a
Revised July 2005

This form is available from the Arizona Department of Mines & Mineral Resources and may be reproduced.

AMC 406382

When recorded please return to:
Steve Karolyi
P.O Box 74353
Phoenix, AZ 85087

Location Notice for Association Placer Mining Claim

Notice is hereby given that the undersigned have on this 30th day of December, 2010 located a placer mining claim in La Paz County, State of Arizona.

The name of this claim is the **Sundance Gold #7** is situated in the SE ¼ of the NW ¼, Section 14, Township 5N., Range 12W., Gila & Salt River Base and Meridian, Arizona.

The locators of this claim are:

Steve Karolyi and Kenneth Moore

Steve Karolyi
P.O. Box 74353
Phoenix, Az. 85087



RECEIVED
B.L.M. AZ STATE OFFICE
2011 MAR 17 A 10:57
PHOENIX, AZ

The locality of this claim with reference to some natural object or permanent monument and additional information concerning its locality are as follows;

Beginning at a wood post where a copy of this notice is posted: then 50 feet north to the center of the north end line, then 660 feet east to the northeast corner, then 1320 feet south to the southeast corner, then 1320 feet west to the southwest corner, then 1320 feet north to the northwest corner, then 660 feet east to the point of beginning.

Dated and posted on the ground this 30th day of December, 2010

Locator(s)

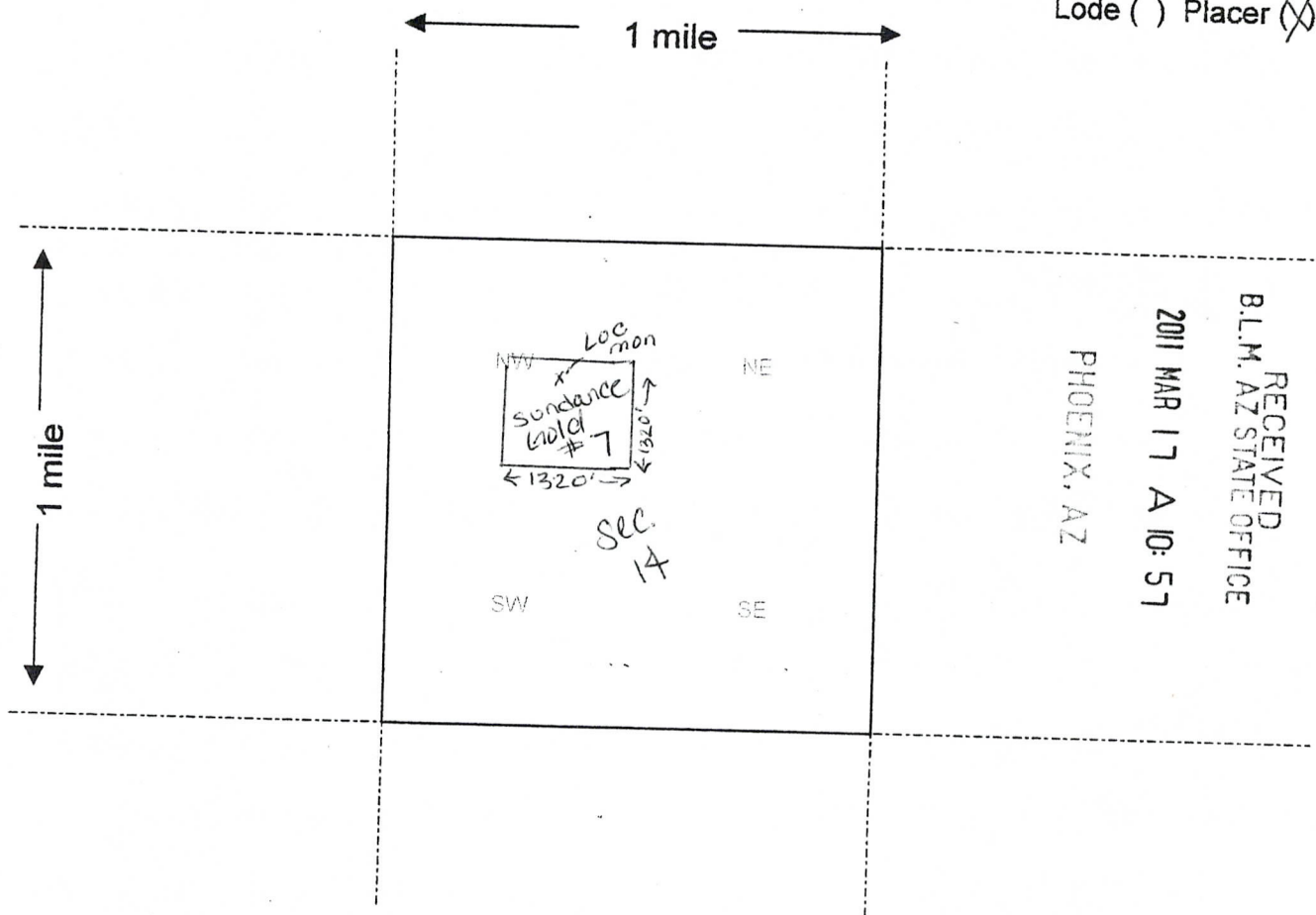
Steve Karolyi

Kenneth Moore

AMC 406383

MINING CLAIM MAP

Lode () Placer (X)



RECEIVED
B.L.M. AZ STATE OFFICE
2011 MAR 17 A 10:57
PHOENIX, AZ

Scale : 1" = 2000 feet



1. The above map depicts the Sondance Gold #7 mining claim, which is located in Section (s) SE 1/4, NW 1/4, 14, Township 5 N, Range 12 W, Gila and Salt River Base and Meridian, La Paz County, Arizona.
2. The type of corner and location monuments used are as follows: 2" x 2" x 4' wood posts with scribed metal tags.
3. The bearings and distances in degrees and feet between claim corners are as depicted on the map.

Form MCF100a
Revised July 2005

This form is available from the Arizona Department of Mines & Mineral Resources and may be reproduced.

AMC 406383

When recorded please return to:
Steve Karolyi
P.O Box 74353
Phoenix, AZ 85087

Location Notice for Association Placer Mining Claim

Notice is hereby given that the undersigned have on this 30th day of December, 2010 located a placer mining claim in La Paz County, State of Arizona.

The name of this claim is the **Sundance Gold #8** is situated in the SW ¼ of the NW ¼, Section 14, Township 5N., Range 12W., Gila & Salt River Base and Meridian, Arizona.

The locators of this claim are:

Steve Karolyi and Kenneth Moore

Steve Karolyi
P.O. Box 74353
Phoenix, Az. 85087


RECEIVED
B.L.M. AZ STATE OFFICE
2011 MAR 17 A 10: 57
PHOENIX, AZ

The locality of this claim with reference to some natural object or permanent monument and additional information concerning its locality are as follows;

Beginning at a wood post where a copy of this notice is posted: then 50 feet north to the center of the north end line, then 660 feet east to the northeast corner, then 1320 feet south to the southeast corner, then 1320 feet west to the southwest corner, then 1320 feet north to the northwest corner, then 660 feet east to the point of beginning.

Dated and posted on the ground this 30th day of December, 2010

Locator(s)



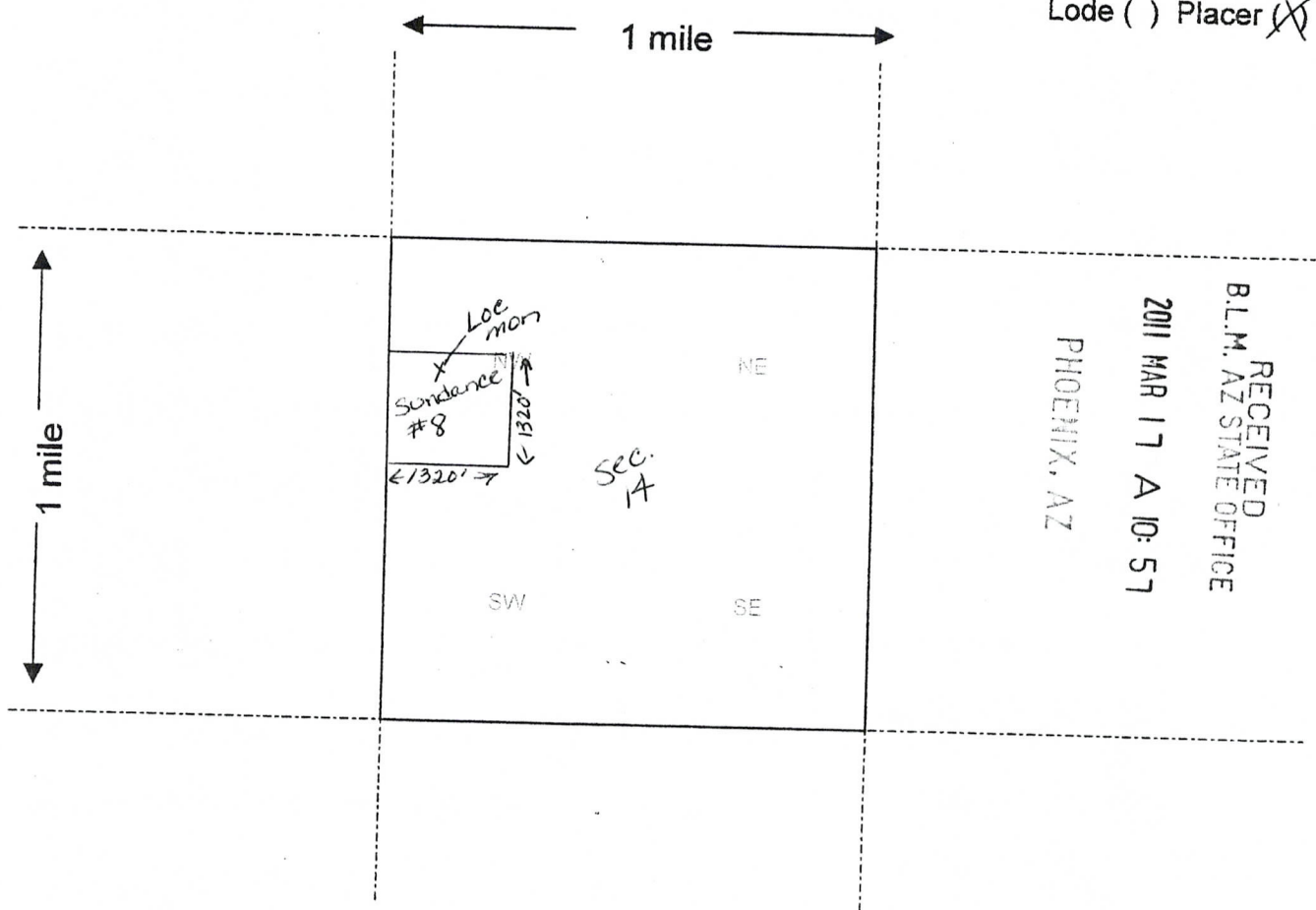
Steve Karolyi

Kenneth Moore

AMC 406384

MINING CLAIM MAP

Lode () Placer (X)



RECEIVED
B.L.M. AZ STATE OFFICE
2011 MAR 17 A 10:57
PHOENIX, AZ

Scale : 1" = 2000 feet



1. The above map depicts the Sundance Gold #8 mining claim, which is located in Section (s) SW 1/4, NW 1/4 14, Township 5 N, Range 12 W, Gila and Salt River Base and Meridian, La Paz County, Arizona.
2. The type of corner and location monuments used are as follows: 2" x 2" x 4' wood posts with scribed metal tags.
3. The bearings and distances in degrees and feet between claim corners are as depicted on the map.

Form MCF100a
Revised July 2005

This form is available from the Arizona Department of Mines & Mineral Resources and may be reproduced.

AMC 406384

When recorded please return to:
Steve Karolyi
P.O Box 74353
Phoenix, AZ 85087

Location Notice for Association Placer Mining Claim

Notice is hereby given that the undersigned have on this 30th day of December, 2010 located a placer mining claim in La Paz County, State of Arizona.

The name of this claim is the **Sundance Gold #9** is situated in the NW ¼ of the SW ¼, Section 14, Township 5N., Range 12W., Gila & Salt River Base and Meridian, Arizona.

The locators of this claim are:

Steve Karolyi and Kenneth Moore

Steve Karolyi
P.O. Box 74353
Phoenix, Az. 85087


RECEIVED
B.L.M. AZ STATE OFFICE
2011 MAR 17 A 10:57
PHOENIX, AZ

The locality of this claim with reference to some natural object or permanent monument and additional information concerning its locality are as follows;

Beginning at a wood post where a copy of this notice is posted: then 50 feet north to the center of the north end line, then 660 feet east to the northeast corner, then 1320 feet south to the southeast corner, then 1320 feet west to the southwest corner, then 1320 feet north to the northwest corner, then 660 feet east to the point of beginning.

Dated and posted on the ground this 30th day of December, 2010

Locator(s)



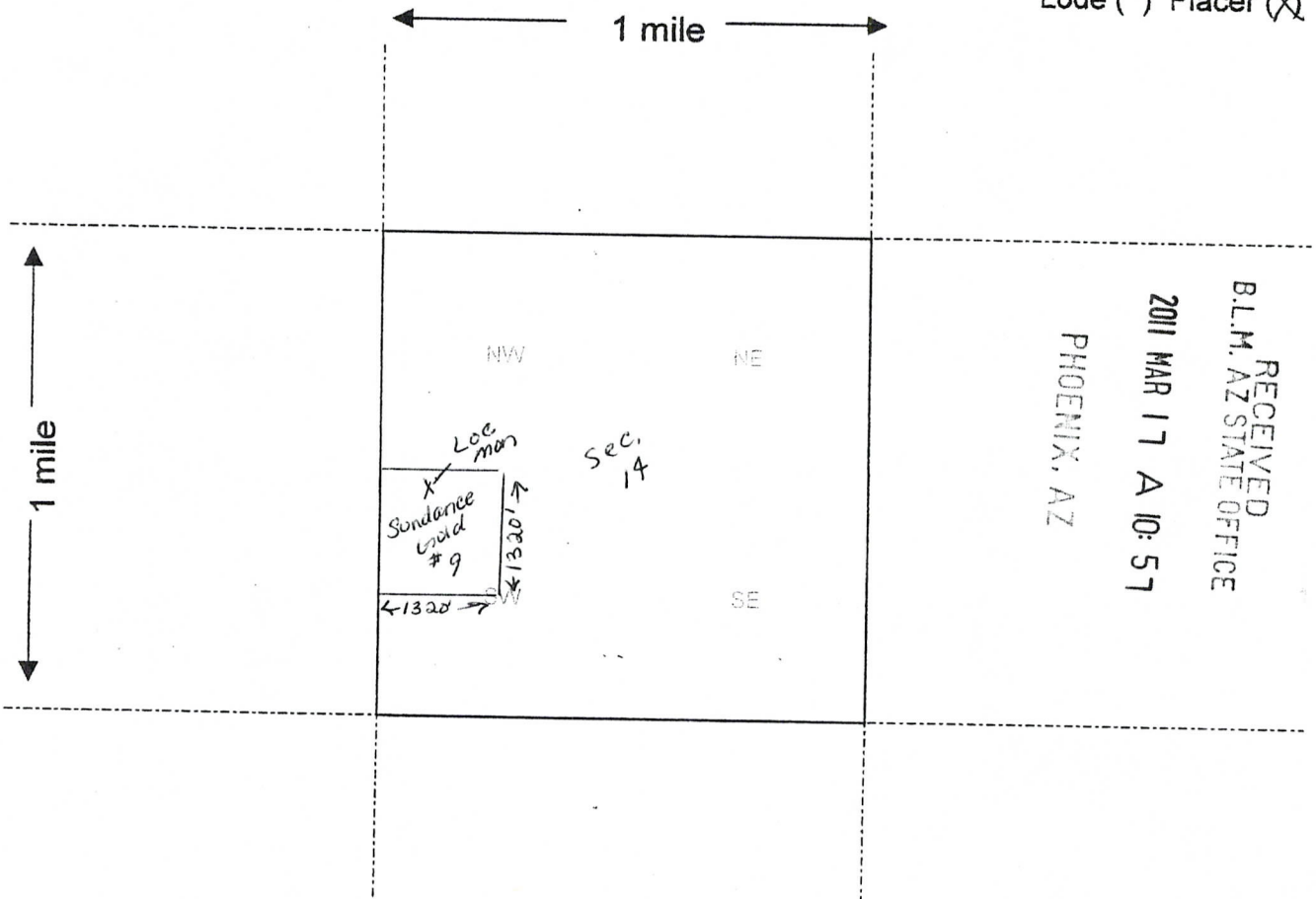
Steve Karolyi

Kenneth Moore

AMC 406385

MINING CLAIM MAP

Lode () Placer (X)



Scale : 1" = 2000 feet



1. The above map depicts the Sundance lode #9 mining claim, which is located in Section (s) NW 1/4, SW 1/4, 14, Township 5 N, Range 12 W, Gila and Salt River Base and Meridian, La Paz County, Arizona.

2. The type of corner and location monuments used are as follows: 2" x 2" x 4' wood posts with scribed metal tags.

3. The bearings and distances in degrees and feet between claim corners are as depicted on the map.

Form MCF100a
Revised July 2005

This form is available from the Arizona Department of Mines & Mineral Resources and may be reproduced.

AMC 406385

When recorded please return to:
Steve Karolyi
P.O Box 74353
Phoenix, AZ 85087

Location Notice for Association Placer Mining Claim

Notice is hereby given that the undersigned have on this 30th day of December, 2010 located a placer mining claim in La Paz County, State of Arizona.

The name of this claim is the **Sundance Gold #10** is situated in the NE $\frac{1}{4}$ of the SW $\frac{1}{4}$, Section 14, Township 5N., Range 12W., Gila & Salt River Bas and Meridian, Arizona.

The locators of this claim are:

Steve Karolyi and Kenneth Moore

Steve Karolyi
P.O. Box 74353
Phoenix, Az. 85087



RECEIVED
P.M. AZ STATE OFFICE
2011 MAR 17 A 10:57
PHOENIX, AZ

The locality of this claim with reference to some natural object or permanent monument and additional information concerning its locality are as follows;

Beginning at a wood post where a copy of this notice is posted: then 50 feet north to the center of the north end line, then 660 feet east to the northeast corner, then 1320 feet south to the southeast corner, then 1320 feet west to the southwest corner, then 1320 feet north to the northwest corner, then 660 feet east to the point of beginning.

Dated and posted on the ground this 30th day of December, 2010

Locator(s)

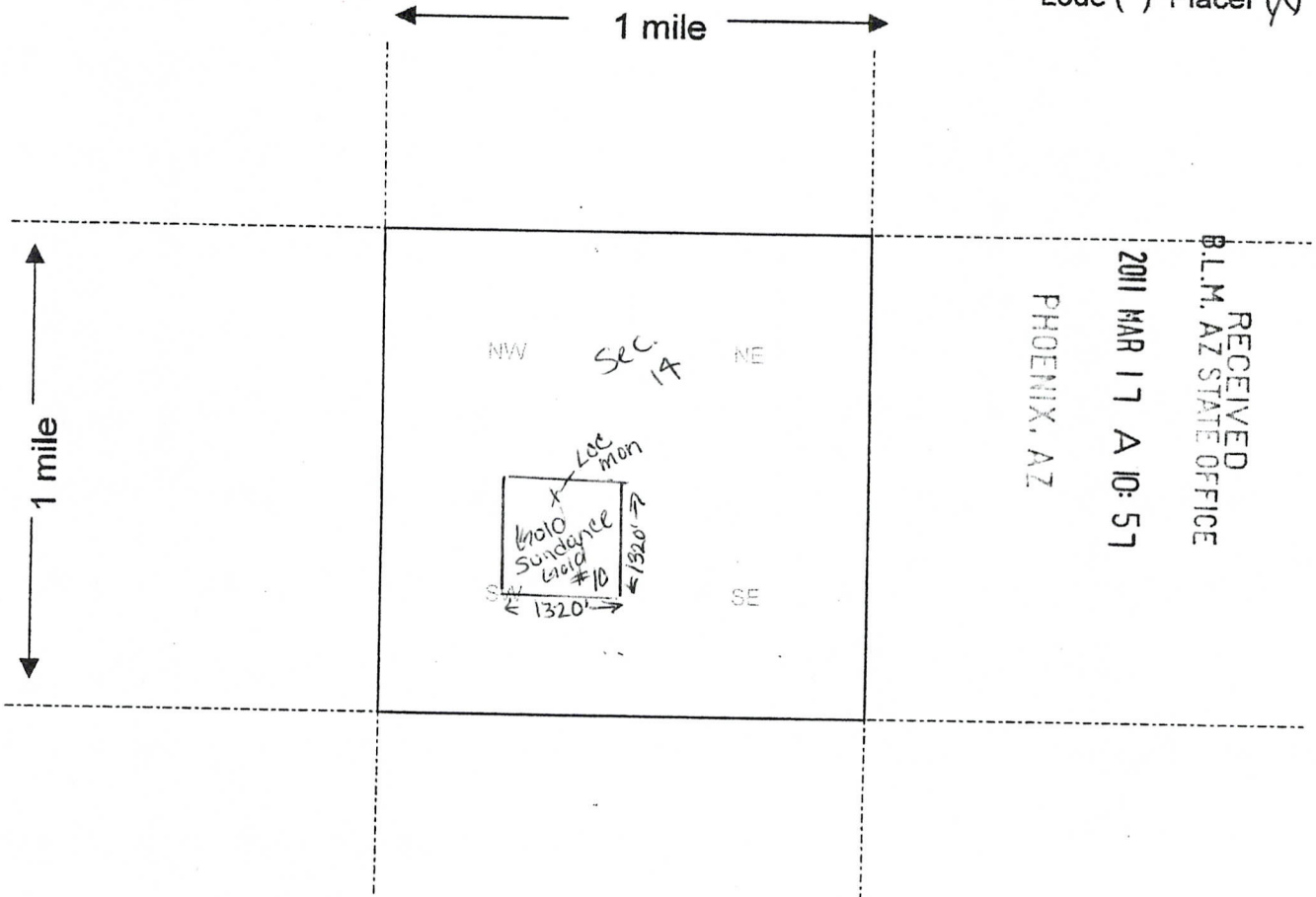
Steve Karolyi

Kenneth Moore

AMC 406386

MINING CLAIM MAP

Lode () Placer (X)



Scale : 1" = 2000 feet



1. The above map depicts the Sundance Gold #10 mining claim, which is located in Section (s) NE 1/4, SW 1/4 Township 5 N, Range 12 W, Gila and Salt River Base and Meridian, La Paz County, Arizona.

2. The type of corner and location monuments used are as follows: 2" x 2" x 4' wood posts with scribed metal tags.

3. The bearings and distances in degrees and feet between claim corners are as depicted on the map.

Form MCF100a
Revised July 2005

This form is available from the Arizona Department of Mines & Mineral Resources and may be reproduced.

AMC 406386

When recorded please return to:
Steve Karolyi
P.O. Box 74353
Phoenix, AZ 85087

Location Notice for Association Placer Mining Claim

Notice is hereby given that the undersigned have on this 30th day of December, 2010 located a placer mining claim in La Paz County, State of Arizona.

The name of this claim is the **Sundance Gold #11** is situated in the NW $\frac{1}{4}$ the SE $\frac{1}{4}$, Section 14, Township 5N., Range 12W., Gila & Salt River Base and Meridian, Arizona.

The locators of this claim are:

Steve Karolyi and Kenneth Moore


Steve Karolyi
P.O. Box 74353
Phoenix, Az. 85087

The locality of this claim with reference to some natural object or permanent monument and additional information concerning its locality are as follows;

Beginning at a wood post where a copy of this notice is posted: then 50 feet north to the center of the north end line, then 660 feet east to the northeast corner, then 1320 feet south to the southeast corner, then 1320 feet west to the southwest corner, then 1320 feet north to the northwest corner, then 660 feet east to the point of beginning.

Dated and posted on the ground this 30th day of December, 2010

Locator(s)



Steve Karolyi

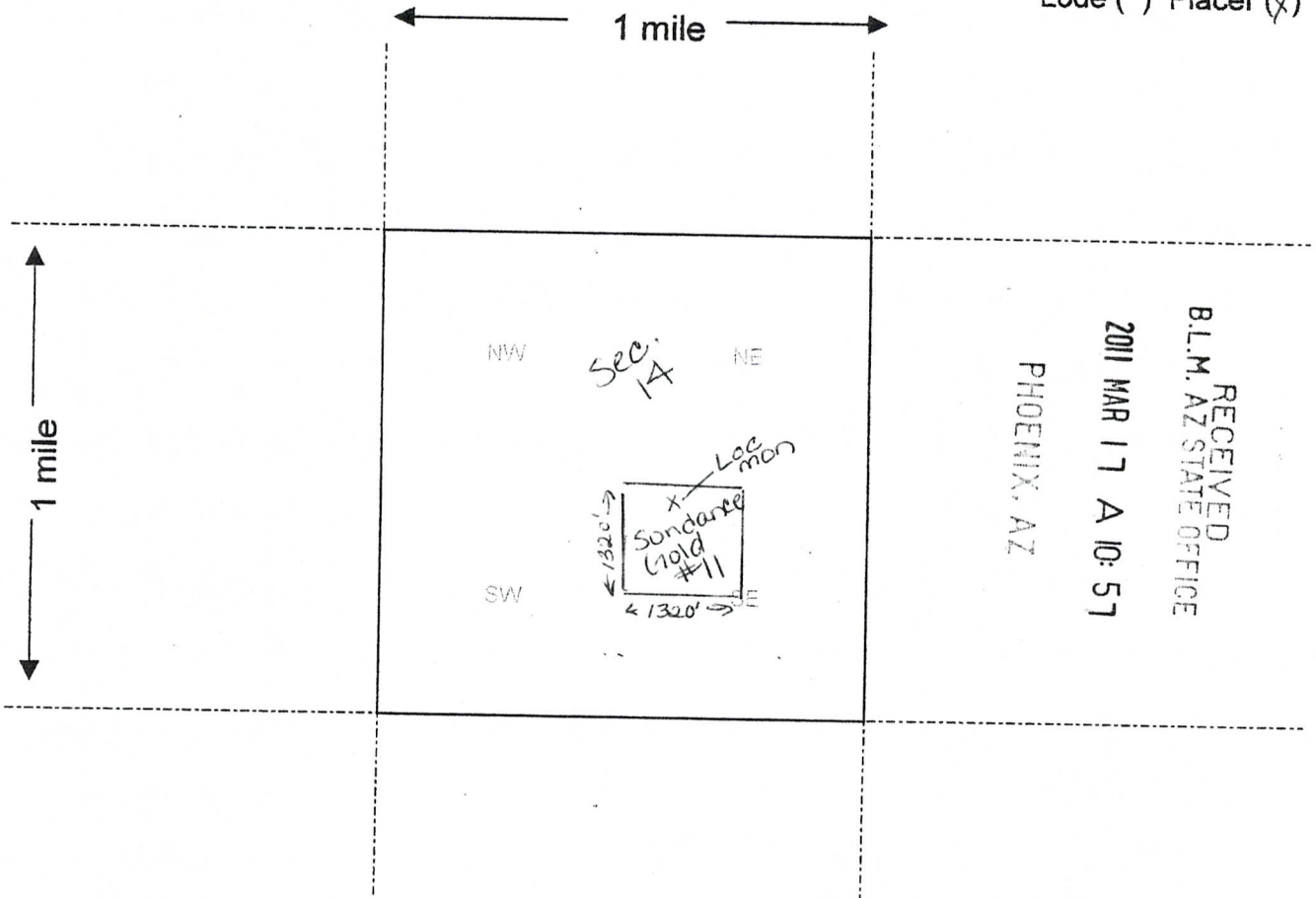
Kenneth Moore

RECEIVED
B.L.M. AZ STATE OFFICE
2011 MAR 17 A 10:51
PHOENIX, AZ

AMC 406387

MINING CLAIM MAP

Lode () Placer (X)



Scale : 1" = 2000 feet



1. The above map depicts the Sundance Gold #11 mining claim, which is located in Section (s) NW 1/4, SE 1/4, 14, Township 5 N, Range 12 W, Gila and Salt River Base and Meridian, Lafaz County, Arizona.

2. The type of corner and location monuments used are as follows: 2" x 2" x 4' wood posts with scribed metal tags.

3. The bearings and distances in degrees and feet between claim corners are as depicted on the map.

Form MCF100a
Revised July 2005

This form is available from the Arizona Department of Mines & Mineral Resources and may be reproduced.

AMC 406387

When recorded please return to:
Steve Karolyi
P.O Box 74353
Phoenix, AZ 85087

Location Notice for Association Placer Mining Claim

Notice is hereby given that the undersigned have on this 30th day of December, 2010 located a placer mining claim in La Paz County, State of Arizona.

The name of this claim is the **Sundance Gold #12** is situated in the SW $\frac{1}{4}$ of the SW $\frac{1}{4}$, Section 14, Township 5N., Range 12W., Gila & Salt River Base and Meridian, Arizona.

The locators of this claim are:

Steve Karolyi and Kenneth Moore

Steve Karolyi
P.O. Box 74353
Phoenix, Az. 85087



RECEIVED
B.L.M. AZ STATE OFFICE
2011 MAR 17 A 10:57
PHOENIX, AZ

The locality of this claim with reference to some natural object or permanent monument and additional information concerning its locality are as follows;

Beginning at a wood post where a copy of this notice is posted: then 50 feet north to the center of the north end line, then 660 feet east to the northeast corner, then 1320 feet south to the southeast corner, then 1320 feet west to the southwest corner, then 1320 feet north to the northwest corner, then 660 feet east to the point of beginning.

Dated and posted on the ground this 30th day of December, 2010

Locator(s)

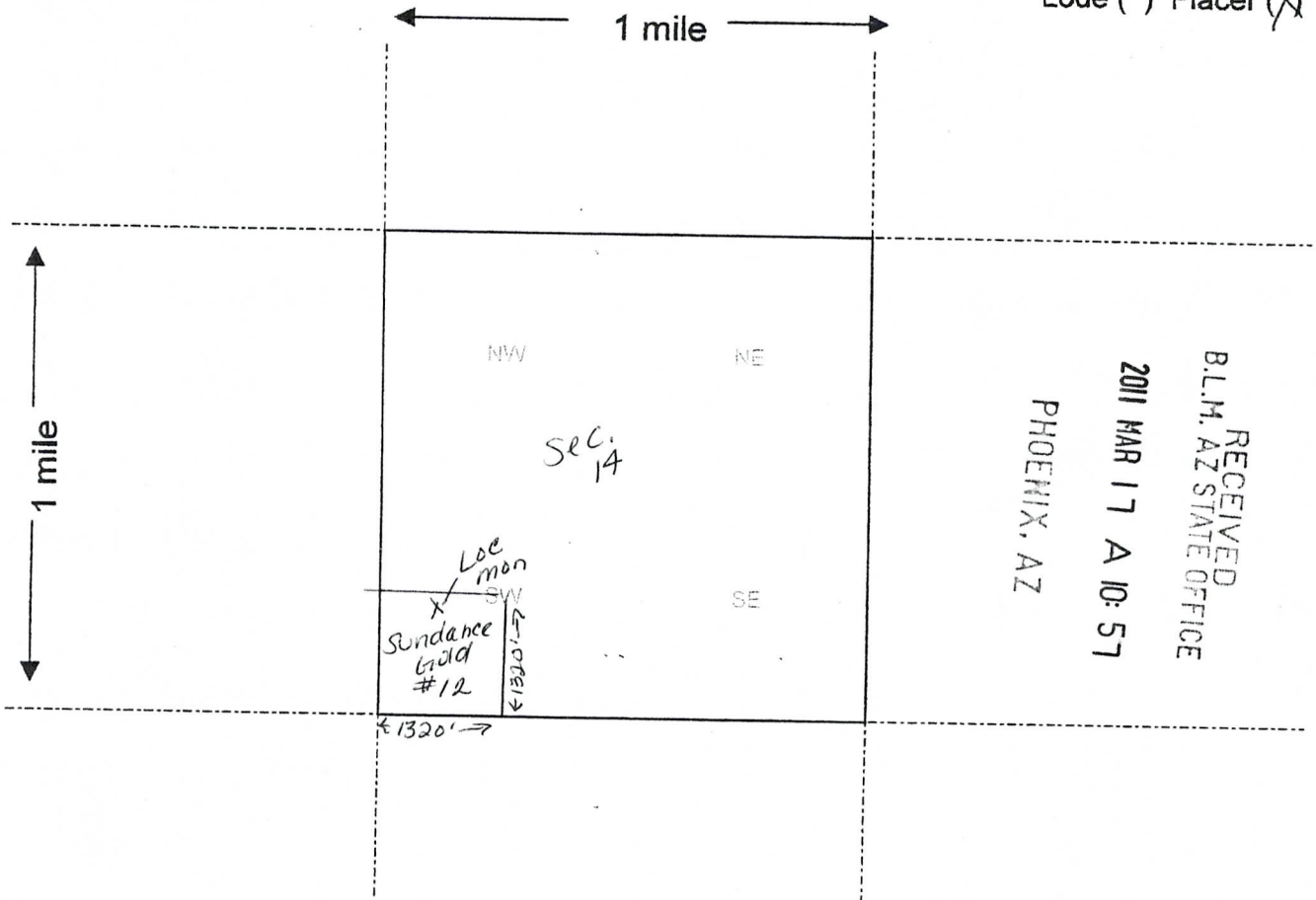
Steve Karolyi

Kenneth Moore

AMC 406388

MINING CLAIM MAP

Lode () Placer (X)



RECEIVED
B.L.M. AZ STATE OFFICE
2011 MAR 17 A 10: 57
PHOENIX, AZ

Scale : 1" = 2000 feet



1. The above map depicts the Sundance Gold #12 mining claim, which is located in Section (s) SW 1/4, SW 1/4 14, Township 5 N, Range 12 W, Gila and Salt River Base and Meridian, La Paz County, Arizona.
2. The type of corner and location monuments used are as follows: 2" x 2" x 4' wood posts with scribed metal tags
3. The bearings and distances in degrees and feet between claim corners are as depicted on the map.

Form MCF100a
Revised July 2005

This form is available from the Arizona Department of Mines & Mineral Resources and may be reproduced.

AMC 4 0 6 3 8 8

When recorded please return to:
Steve Karolyi
P.O Box 74353
Phoenix, AZ 85087

Location Notice for Association Placer Mining Claim

Notice is hereby given that the undersigned have on this 30th day of December, 2010 located a placer mining claim in La Paz County, State of Arizona.

The name of this claim is the **Sundance Gold #13** is situated in the SE $\frac{1}{4}$ of the SW $\frac{1}{4}$, Section 14, Township 5N., Range 12W., Gila & Salt River Base and Meridian, Arizona.

The locators of this claim are:

Steve Karolyi and Kenneth Moore

Steve Karolyi
P.O. Box 74353
Phoenix, Az. 85087


RECEIVED
B.L.M. AZ STATE OFFICE
2011 MAR 17 A 10: 57
PHOENIX, AZ

The locality of this claim with reference to some natural object or permanent monument and additional information concerning its locality are as follows;

Beginning at a wood post where a copy of this notice is posted: then 50 feet north to the center of the north end line, then 660 feet east to the northeast corner, then 1320 feet south to the southeast corner, then 1320 feet west to the southwest corner, then 1320 feet north to the northwest corner, then 660 feet east to the point of beginning.

Dated and posted on the ground this 30th day of December, 2010

Locator(s)



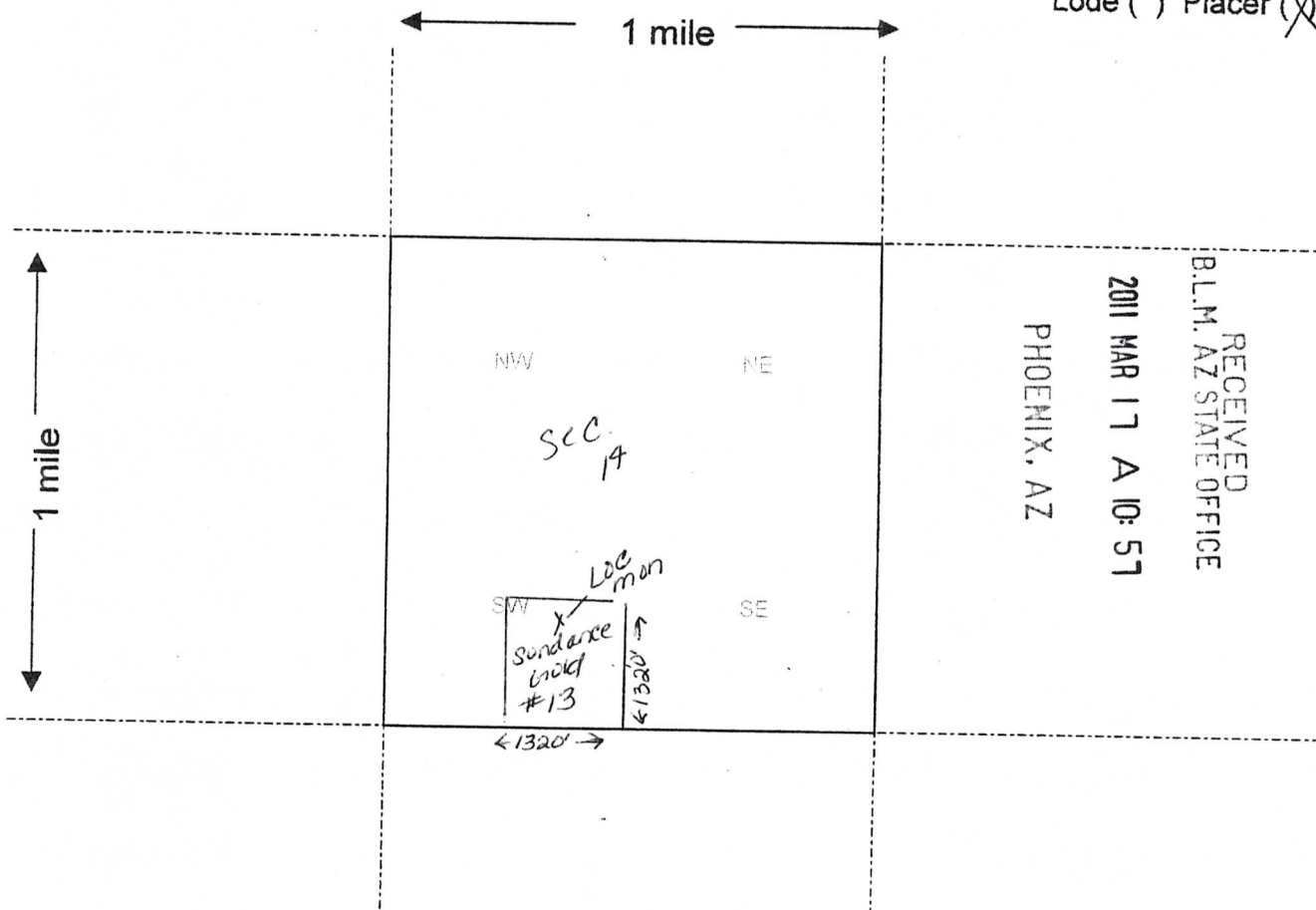
Steve Karolyi

Kenneth Moore

AMC 406389

MINING CLAIM MAP

Lode () Placer (X)



RECEIVED
B.L.M. AZ STATE OFFICE
2011 MAR 17 A 10:57
PHOENIX, AZ

Scale : 1" = 2000 feet



1. The above map depicts the Sundance Gold #13 mining claim, which is located in Section (s) SE 1/4, SW 1/4, 14, Township 5 N, Range 12 W, Gila and Salt River Base and Meridian, La Paz County, Arizona.
2. The type of corner and location monuments used are as follows: 2" x 2" x 4' wood posts with scribed metal tags.
3. The bearings and distances in degrees and feet between claim corners are as depicted on the map.

Form MCF100a
Revised July 2005

This form is available from the Arizona Department of Mines & Mineral Resources and may be reproduced.

ANC 4 0 6 3 8 9

When recorded please return to:
Steve Karolyi
P.O Box 74353
Phoenix, AZ 85087

Location Notice for Association Placer Mining Claim

Notice is hereby given that the undersigned have on this 30th day of December, 2010 located a placer mining claim in La Paz County, State of Arizona.

The name of this claim is the **Sundance Gold #14** is situated in the SW ¼ of the SE ¼, Section 14, Township 5N., Range 12W., Gila & Salt River Base and Meridian, Arizona.

RECEIVED
B.L.M. AZ STATE OFFICE
2011 MAR 17 A 10:57
PHOENIX, AZ

The locators of this claim are:

Steve Karolyi and Kenneth Moore



Steve Karolyi
P.O. Box 74353
Phoenix, Az. 85087

The locality of this claim with reference to some natural object or permanent monument and additional information concerning its locality are as follows;

Beginning at a wood post where a copy of this notice is posted: then 50 feet north to the center of the north end line, then 660 feet east to the northeast corner, then 1320 feet south to the southeast corner, then 1320 feet west to the southwest corner, then 1320 feet north to the northwest corner, then 660 feet east to the point of beginning.

Dated and posted on the ground this 30th day of December, 2010

Locator(s)

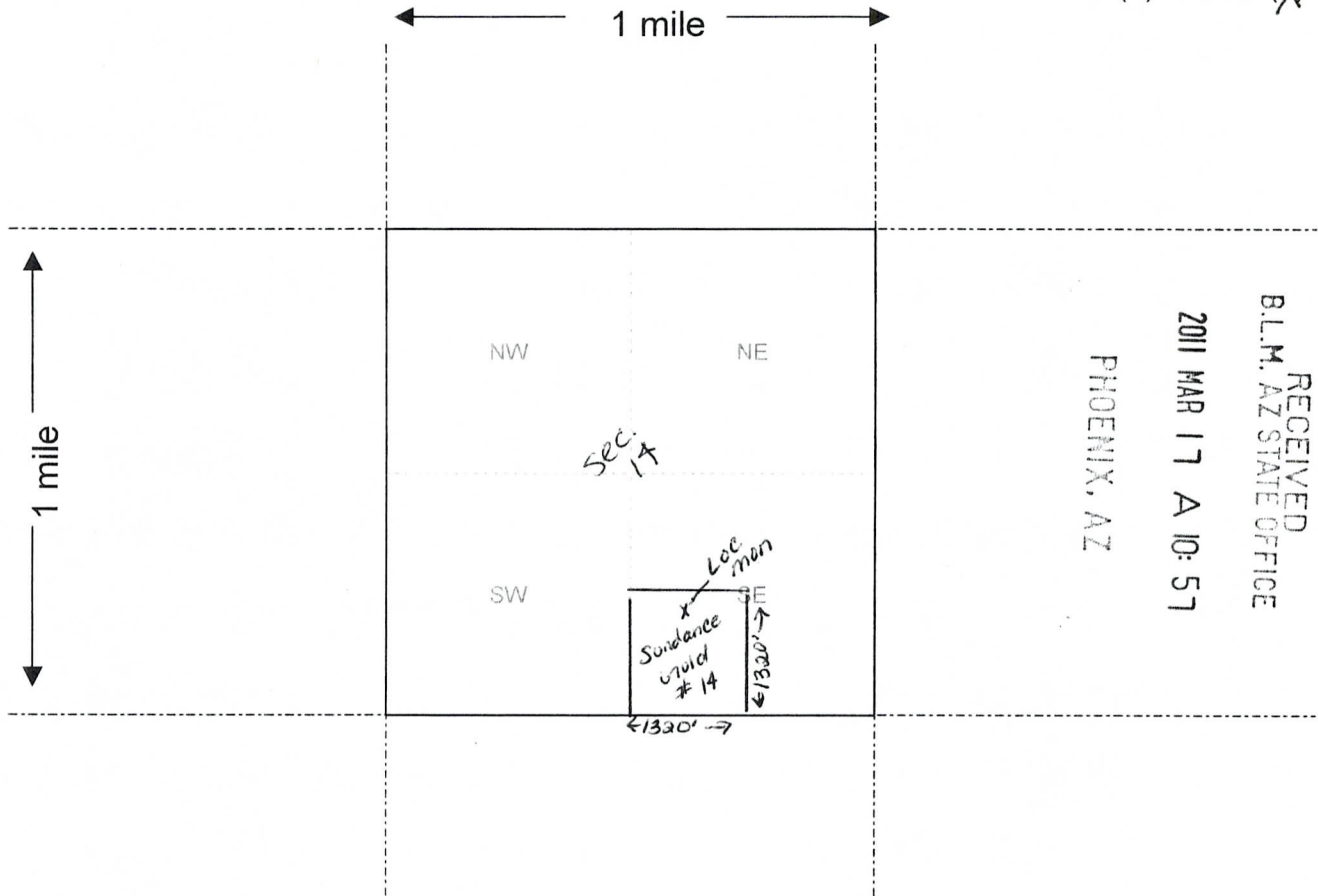
Steve Karolyi

Kenneth Moore

ANG 406390

MINING CLAIM MAP

Lode () Placer (X)



RECEIVED
 B.L.M. AZ STATE OFFICE
 2011 MAR 17 A 10: 57
 PHOENIX, AZ

Scale : 1" = 2000 feet



- The above map depicts the Sundance void #14 mining claim, which is located in Section (s) SW 1/4, SE 1/4, 14, Township 5 N, Range 12 W, Gila and Salt River Base and Meridian, La Paz County, Arizona.
- The type of corner and location monuments used are as follows: 2" X 2" X 4' wood posts with scribed metal tags.
- The bearings and distances in degrees and feet between claim corners are as depicted on the map.

Form MCF100a
 Revised July 2005

This form is available from the **Arizona Department of Mines & Mineral Resources** and may be reproduced.

AMC 406390

When recorded please return to:
Steve Karolyi
P.O Box 74353
Phoenix, AZ 85087

Location Notice for Association Placer Mining Claim

Notice is hereby given that the undersigned have on this 30th day of December, 2010 located a placer mining claim in La Paz County, State of Arizona.

The name of this claim is the **Sundance Gold #16** is situated in the NW ¼ of the NW ¼, Section 23, Township 5N., Range 12W., Gila & Salt River Base and Meridian, Arizona.

The locators of this claim are:

Steve Karolyi and Kenneth Moore

Steve Karolyi
P.O. Box 74353
Phoenix, Az. 85087



RECEIVED
B.L.M. AZ STATE OFFICE
2011 MAR 17 A 10: 57
PHOENIX, AZ

The locality of this claim with reference to some natural object or permanent monument and additional information concerning its locality are as follows;

Beginning at a wood post where a copy of this notice is posted: then 50 feet north to the center of the north end line, then 660 feet east to the northeast corner, then 1320 feet south to the southeast corner, then 1320 feet west to the southwest corner, then 1320 feet north to the northwest corner, then 660 feet east to the point of beginning.

Dated and posted on the ground this 30th day of December, 2010

Locator(s)

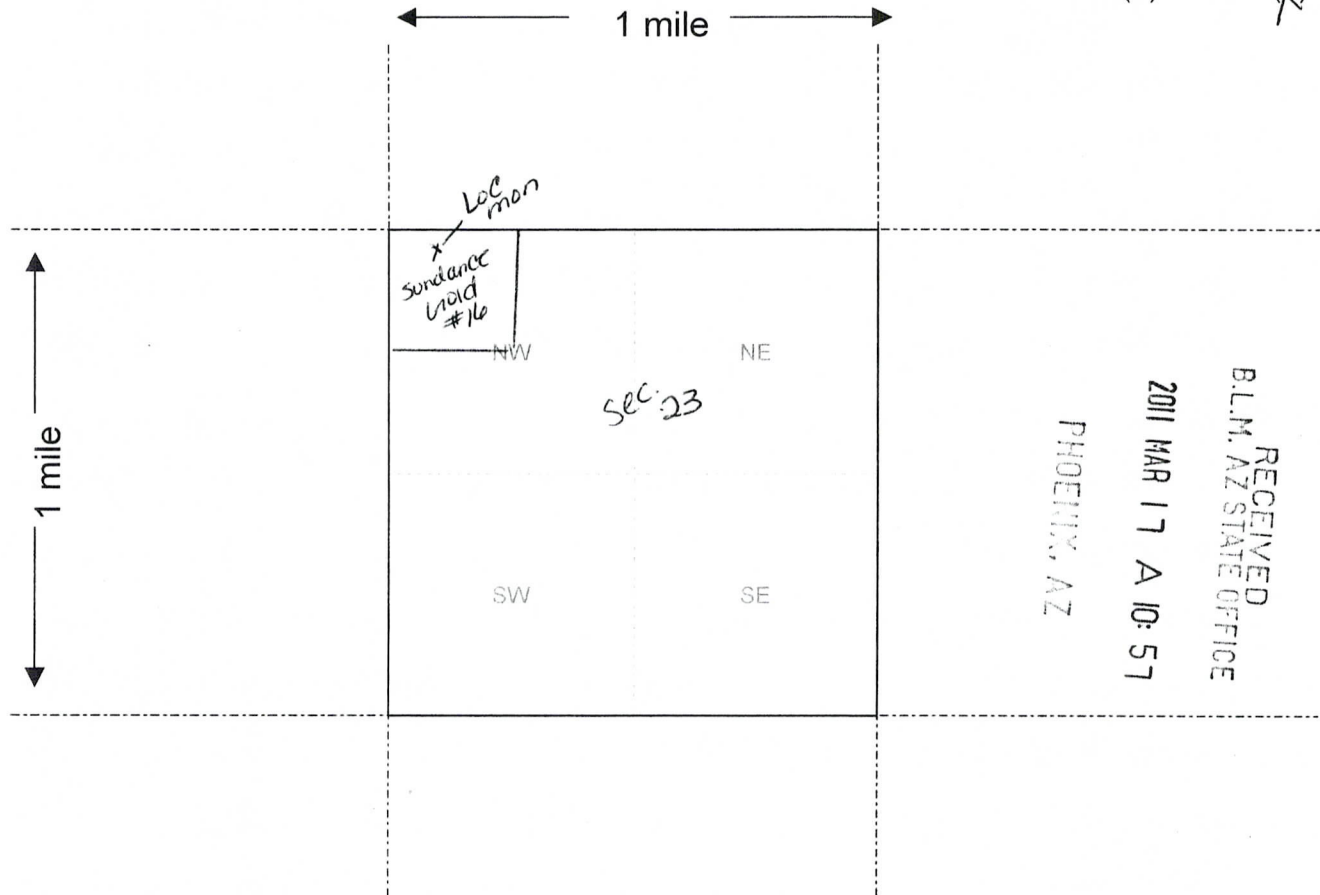
Steve Karolyi

Kenneth Moore

AMC 406391

MINING CLAIM MAP

Lode () Placer (X)



RECEIVED
B.L.M. AZ STATE OFFICE
2011 MAR 17 A 10: 57
PHOENIX, AZ

Scale : 1" = 2000 feet



1. The above map depicts the Sundance Gold #16 mining claim, which is located in Section (s) NW 1/4, NW 1/4, 23, Township 5 N, Range 12 W, Gila and Salt River Base and Meridian, La Paz County, Arizona.

2. The type of corner and location monuments used are as follows: 2" x 2" x 4' wood posts with scribed metal tags.

3. The bearings and distances in degrees and feet between claim corners are as depicted on the map.

Form MCF100a
Revised July 2005

This form is available from the **Arizona Department of Mines & Mineral Resources** and may be reproduced.

AMC 406391

When recorded please return to:
Steve Karolyi
P.O Box 74353
Phoenix, AZ 85087

Location Notice for Association Placer Mining Claim

Notice is hereby given that the undersigned have on this 30th day of December, 2010 located a placer mining claim in La Paz County, State of Arizona.

The name of this claim is the **Sundance Gold #17** is situated in the NE ¼ of the NW ¼, Section 23, Township 5N., Range 12W., Gila & Salt River Base and Meridian, Arizona.

The locators of this claim are:

Steve Karolyi and Kenneth Moore

Steve Karolyi
P.O. Box 74353
Phoenix, Az. 85087

RECEIVED
B.L.M. AZ STATE OFFICE
2011 MAR 17 A 10: 57
PHOENIX, AZ

The locality of this claim with reference to some natural object or permanent monument and additional information concerning its locality are as follows;

Beginning at a wood post where a copy of this notice is posted: then 50 feet north to the center of the north end line, then 660 feet east to the northeast corner, then 1320 feet south to the southeast corner, then 1320 feet west to the southwest corner, then 1320 feet north to the northwest corner, then 660 feet east to the point of beginning.

Dated and posted on the ground this 30th day of December, 2010

Locator(s)



Steve Karolyi

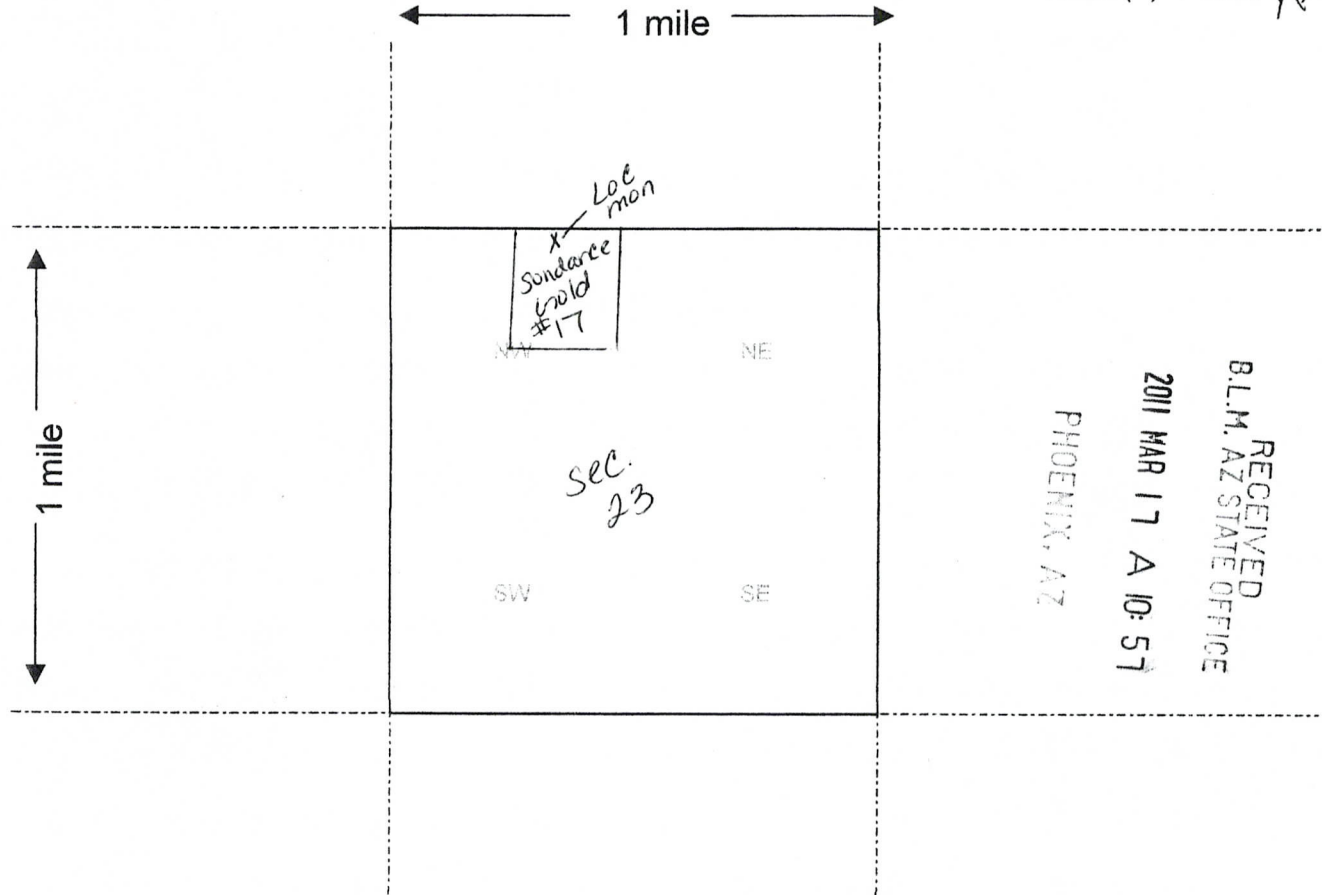


Kenneth Moore

AMC 406392

MINING CLAIM MAP

Lode () Placer (X)



RECEIVED
 B.L.M. AZ STATE OFFICE
 2011 MAR 17 A 10:57
 PHOENIX, AZ

AMC 406392

Scale : 1" = 2000 feet



1. The above map depicts the Sundance hold #17 mining claim, which is located in Section (s) NE 1/4, NW 1/4, 17, Township 5 N, Range 12 W, Gila and Salt River Base and Meridian, La Paz County, Arizona.
2. The type of corner and location monuments used are as follows: 2" x 2" x 4' wood posts with scribed metal tags.
3. The bearings and distances in degrees and feet between claim corners are as depicted on the map.

Form MCF100a
 Revised July 2005

LOCATION NOTICE FOR LODE MINING CLAIM

NOTICE IS HEREBY GIVEN that the Sundance
Gold # 2-A lode mining claim has been located
by Steve Karolyi whose current mailing
address is P.O. Box 74353

RECEIVED
B.L.M. AZ STATE OFFICE
2011 MAR 17 A 10:57
PHOENIX, AZ
BLM
Date
Stamp

The general course of this claim is North / South and it is situated in La Paz
County, Arizona. This claim is 1320' feet in length and 600' feet in width. This claim runs
from the location monument on which this location notice is posted approximately 100' feet in a
North direction to the North end line and 1320' feet in a South direction to the
South end line. This claim is marked by six monuments, one at each corner and one at the center of each
end line of the claim.

The location monument on which this notice is posted is situated within Section 14, Township 5
N, Range 12 W, Gila Salt River Base and Meridian, Arizona and this claim encompasses portions
of the following quarter section (s), section (s), Township (s) and Range (s) E 1/2 of the
NE 1/4 of the NW 1/4 Sec. 14 T5N R12W
Gila Salt River Base and Meridian, Arizona.

The locality of this claim with reference to some natural object or permanent monument and additional information
(if any) concerning its locality are as follows: 2300' in a east direction from
NW corner of Section 14

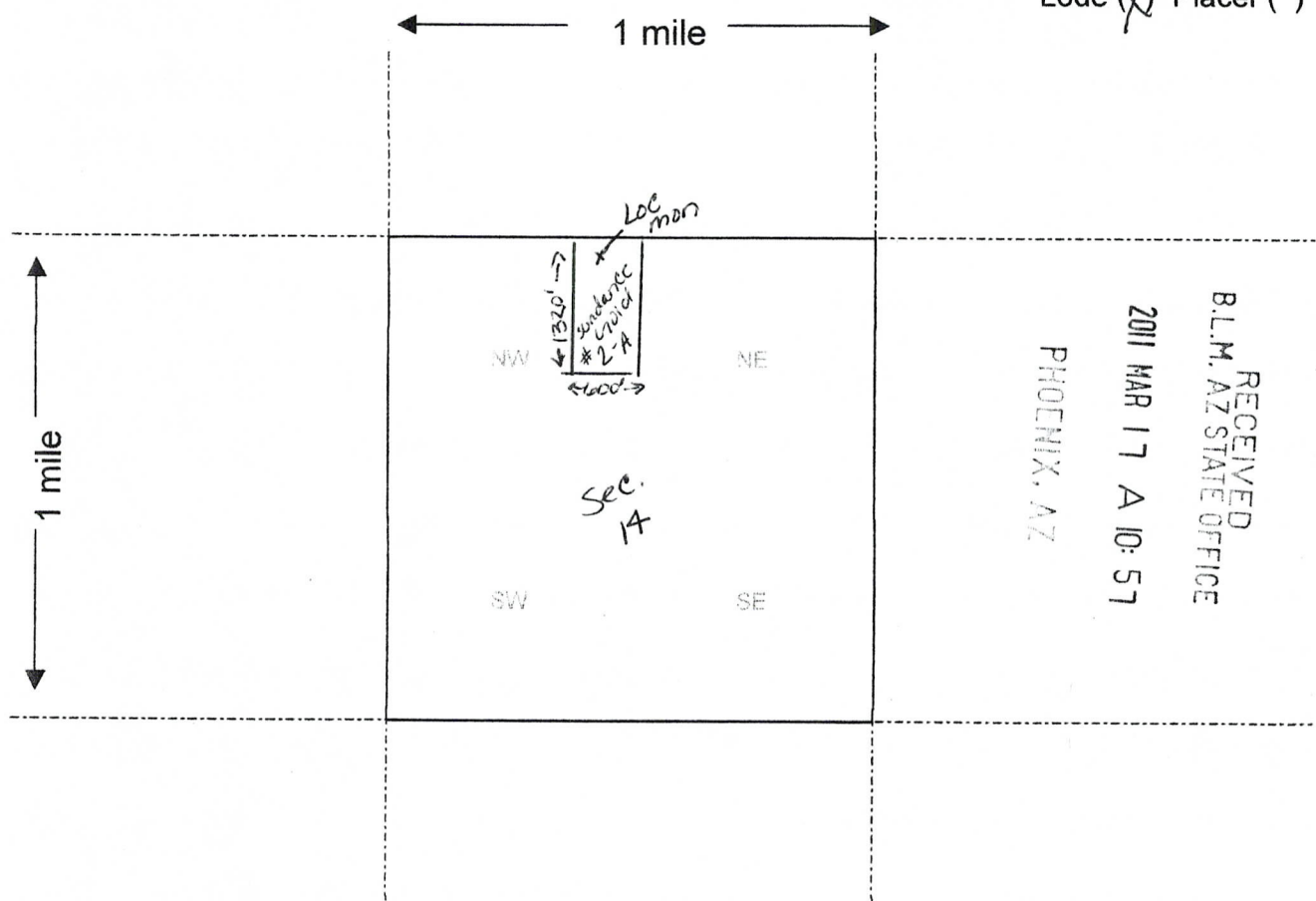
DATED AND POSTED on the ground this 30 day of Dec, 2011.
LOCATOR (s) STG

Form MCF100
Revised July 2005

AMC 406393

MINING CLAIM MAP

Lode (X) Placer ()



RECEIVED
B.L.M. AZ STATE OFFICE
2011 MAR 17 A 10:57
PHOENIX, AZ

AMC 406393

Scale : 1" = 2000 feet



1. The above map depicts the Sundance hold #2-A mining claim, which is located in Section (s) E 1/2, NE 1/4, NW 1/4, 1A, Township 5 N, Range 12 W, Gila and Salt River Base and Meridian, La Paz County, Arizona.
2. The type of corner and location monuments used are as follows: 2" x 2" x 4' wood posts with scribed metal tags.
3. The bearings and distances in degrees and feet between claim corners are as depicted on the map.

Form MCF100a
Revised July 2005

LOCATION NOTICE FOR LODE MINING CLAIM

NOTICE IS HEREBY GIVEN that the Sundance
Gold # 5-A lode mining claim has been located
by Steve Karolyi whose current mailing
address is P.O. Box 74353
Phoenix, AZ 85087

RECEIVED
B.L.M. AZ STATE OFFICE
2011 MAR 17 A 10:51
PHOENIX, AZ
BLM
Date
Stamp

The general course of this claim is north/south and it is situated in La Paz
County, Arizona. This claim is 1320' feet in length and 600' feet in width. This claim runs
from the location monument on which this location notice is posted approximately 100' feet in a
north direction to the north end line and 1320' feet in a south direction to the
south end line. This claim is marked by six monuments, one at each corner and one at the center of each
end line of the claim.

The location monument on which this notice is posted is situated within Section 14, Township 5
N, Range 12 W, Gila Salt River Base and Meridian, Arizona and this claim encompasses portions
of the following quarter section (s), section (s), Township (s) and Range (s) E 1/2 of the SE 1/4
of the NE 1/4 SEC. 14 T5N R.12W
Gila Salt River Base and Meridian, Arizona.

The locality of this claim with reference to some natural object or permanent monument and additional information
(if any) concerning its locality are as follows: 1500' in a SSW direction
from the NE corner of Sec. 14.

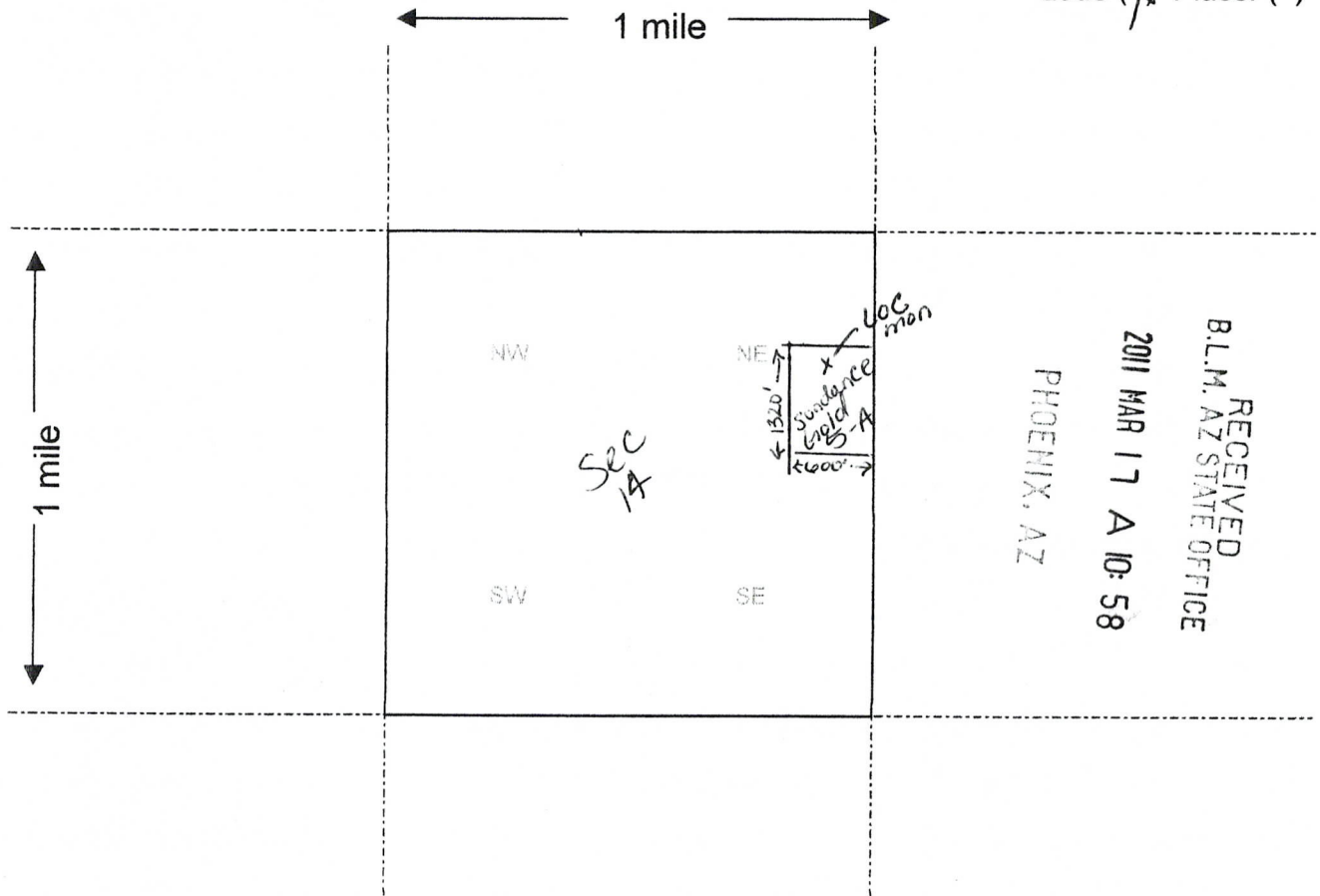
DATED AND POSTED on the ground this 30 day of Dec, 2011.
LOCATOR (s) [Signature]

Form MCF100
Revised July 2005

AMC 406394

MINING CLAIM MAP

Lode (X) Placer ()



RECEIVED
 B.L.M. AZ STATE OFFICE
 2011 MAR 17 A 10:58
 PHOENIX, AZ

Scale : 1" = 2000 feet



1. The above map depicts the Sundance hold #5-A mining claim, which is located in Section (s) E1/2, SE 1/4, NE 1/4, 1A Township 5 N, Range 12 W, Gila and Salt River Base and Meridian, La Paz County, Arizona.
2. The type of corner and location monuments used are as follows: 2" x 2" x 4' wood posts with scribed metal tags.
3. The bearings and distances in degrees and feet between claim corners are as depicted on the map.

Form MCF100a
 Revised July 2005

This form is available from the Arizona Department of Mines & Mineral Resources and may be reproduced.

AMC 406394

LOCATION NOTICE FOR LODE MINING CLAIM

NOTICE IS HEREBY GIVEN that the Sundance
Gold #8-A lode mining claim has been located
by Steve Karolyi whose current mailing
address is P.O. Box 74353
Phoenix, AZ 85087

RECEIVED
B.L.M. AZ STATE OFFICE
2011 MAR 17 A 10:58
PHOENIX, AZ
BLM
Date
Stamp

The general course of this claim is east/west and it is situated in La Paz
County, Arizona. This claim is 1320' feet in length and 600' feet in width. This claim runs
from the location monument on which this location notice is posted approximately 100' feet in a
west direction to the west end line and 1220' feet in a east direction to the
east end line. This claim is marked by six monuments, one at each corner and one at the center of each
end line of the claim.

The location monument on which this notice is posted is situated within Section 14, Township 5
N, Range 12 W, Gila Salt River Base and Meridian, Arizona and this claim encompasses portions
of the following quarter section (s), section (s), Township (s) and Range (s) N 1/2 of SW 1/4 of the
NW 1/4 of Sec. 14 T5N R12W
Gila Salt River Base and Meridian, Arizona.

The locality of this claim with reference to some natural object or permanent monument and additional information
(if any) concerning its locality are as follows: 1700' in a SE direction from
the NW corner of Section 14

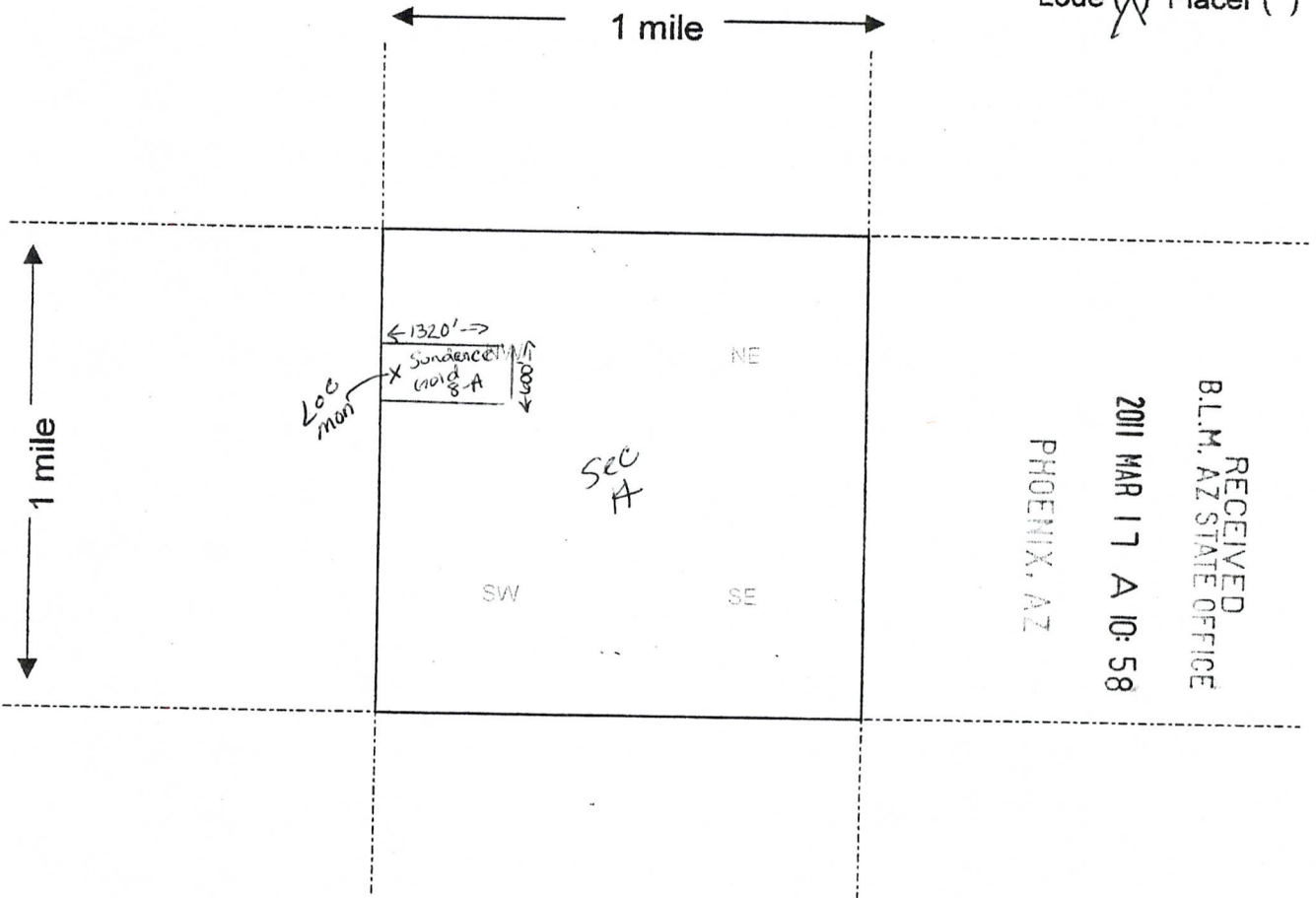
DATED AND POSTED on the ground this 30 day of Dec, 2011.
LOCATOR (s) Steve Karolyi

Form MCF100
Revised July 2005

AMC 406395

MINING CLAIM MAP

Lode (X) Placer ()



Scale : 1" = 2000 feet



AMC 406395

1. The above map depicts the Sundance Gold #8-A mining claim, which is located in Section (s) N¹/₂, SW¹/₄, NW¹/₄, 14 Township 5 N, Range 12 W, Gila and Salt River Base and Meridian, La Paz County, Arizona.
2. The type of corner and location monuments used are as follows: 2" x 2" x 4' wood posts with scribed metal tags.
3. The bearings and distances in degrees and feet between claim corners are as depicted on the map.

Form MCF100a
Revised July 2005

LOCATION NOTICE FOR LODE MINING CLAIM

NOTICE IS HEREBY GIVEN that the Sundance
Gold # 11-A lode mining claim has been located
by Steve Karolyi whose current mailing
address is P.O. Box 74353
Phoenix, AZ 85087

RECEIVED
B.L.M. AZ STATE OFFICE
2011 MAR 17 A 10:58
PHOENIX, AZ
BLM
Date
Stamp

The general course of this claim is east/west and it is situated in La Paz
County, Arizona. This claim is 1320' feet in length and 1000' feet in width. This claim runs
from the location monument on which this location notice is posted approximately 100' feet in a
west direction to the west end line and 1220' feet in a east direction to the
east end line. This claim is marked by six monuments, one at each corner and one at the center of each
end line of the claim.

The location monument on which this notice is posted is situated within Section 14, Township 5
N, Range 12 W, Gila Salt River Base and Meridian, Arizona and this claim encompasses portions
of the following quarter section (s), section (s), Township (s) and Range (s) N 1/2 of the NW 1/4
of SE 1/4, Sec. 14, T5N, R12W
Gila Salt River Base and Meridian, Arizona.

The locality of this claim with reference to some natural object or permanent monument and additional information
(if any) concerning its locality are as follows: 3500' in a southwest direction
from the NE corner of sec. 14

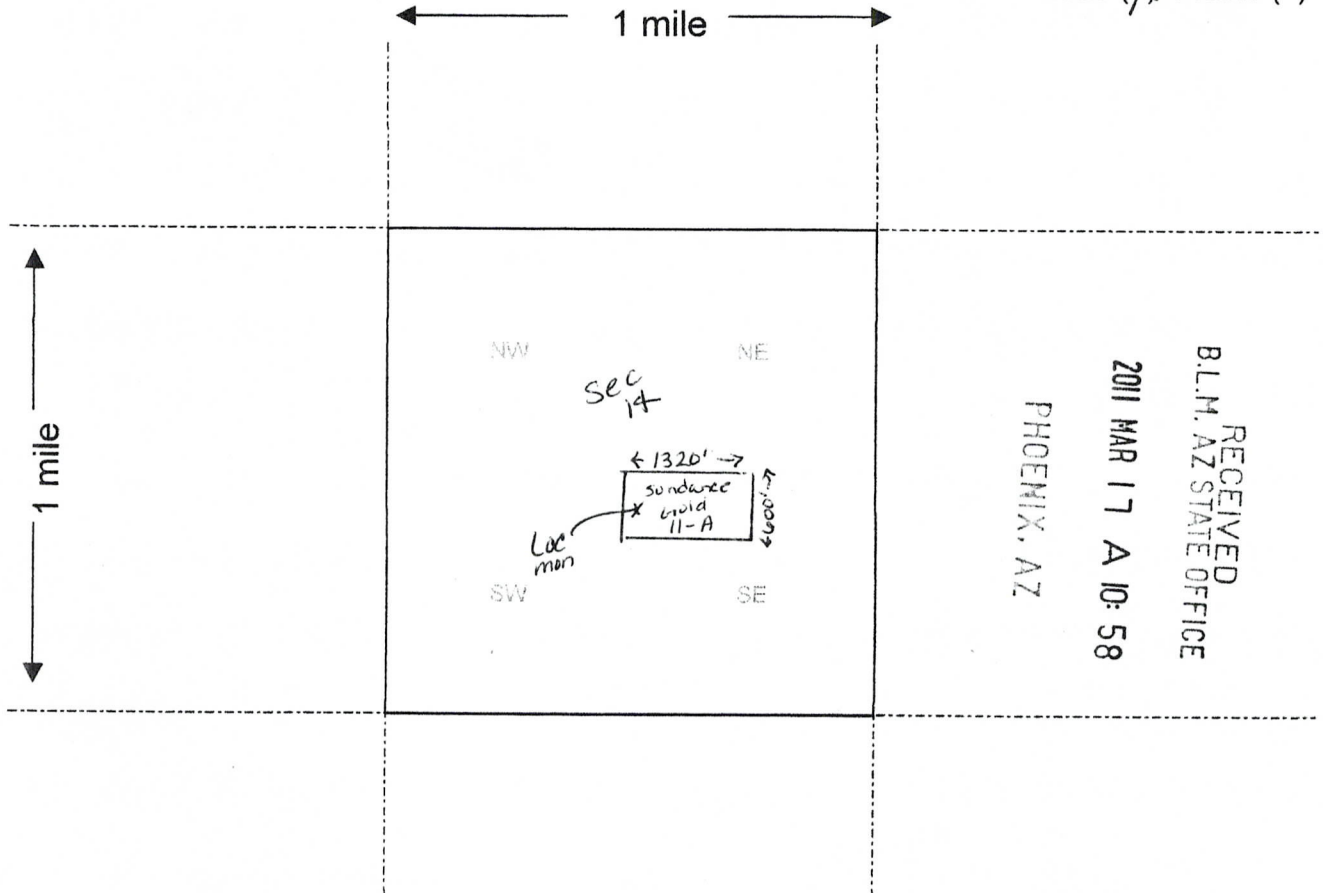
DATED AND POSTED on the ground this 30 day of Dec, 2011.
LOCATOR (s) Self

Form MCF100
Revised July 2005

AMC 406396

MINING CLAIM MAP

Lode (X) Placer ()



RECEIVED
B.L.M. AZ STATE OFFICE
2011 MAR 17 A 10:58
PHOENIX, AZ

Scale : 1" = 2000 feet



AMC 406396

- The above map depicts the Sundance hold #11-A mining claim, which is located in Section (s) N1/2, NW1/4, SE1/4, 14, Township 5 N, Range 12 W, Gila and Salt River Base and Meridian, La Paz County, Arizona.
- The type of corner and location monuments used are as follows: 2" x 2" x 4' wood posts with scribed metal tags.
- The bearings and distances in degrees and feet between claim corners are as depicted on the map.

Form MCF100a
Revised July 2005

LOCATION NOTICE FOR LODE MINING CLAIM

NOTICE IS HEREBY GIVEN that the Sundance
Gold #11-B lode mining claim has been located
by Steve Karolyi whose current mailing
address is P.O. Box 74353
Phoenix, AZ 85087

RECEIVED
B.L.M. AZ STATE OFFICE
2011 MAR 17 A 10:58
PHOENIX, AZ
BLM
Date
Stamp

The general course of this claim is east/west and it is situated in La Paz
County, Arizona. This claim is 1320' feet in length and 600' feet in width. This claim runs
from the location monument on which this location notice is posted approximately 100' feet in a
west direction to the west end line and 1220' feet in a east direction to the
east end line. This claim is marked by six monuments, one at each corner and one at the center of each
end line of the claim.

The location monument on which this notice is posted is situated within Section 14, Township 5
N, Range 12 W, Gila Salt River Base and Meridian, Arizona and this claim encompasses portions
of the following quarter section (s), section (s), Township (s) and Range (s) 3 1/2 of the NW 1/4
of SE 1/4, SEC. 14, T5N, R12W

Gila Salt River Base and Meridian, Arizona.

The locality of this claim with reference to some natural object or permanent monument and additional information
(if any) concerning its locality are as follows: about 4000' in a southwest
direction from the NE corner of SEC. 14

DATED AND POSTED on the ground this 30 day of Dec, 2011.

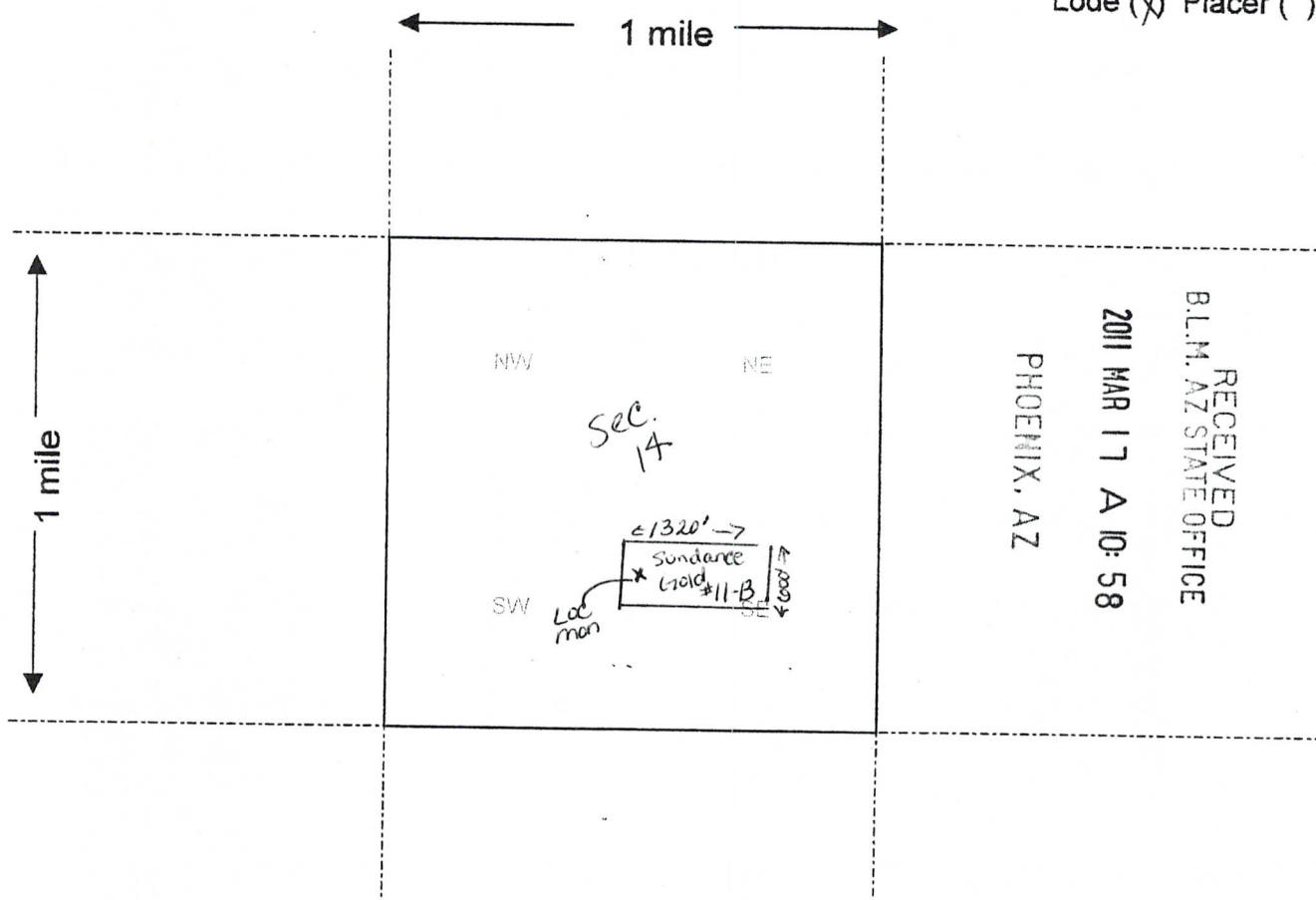
LOCATOR (s) Steve Karolyi

Form MCF100
Revised July 2005

AMC 406397

MINING CLAIM MAP

Lode (X) Placer ()



Scale : 1" = 2000 feet



AMC 406397

1. The above map depicts the Sundance Lode #11-B mining claim, which is located in Section (s) S 1/2, NW 1/4, SE 1/4, 14, Township 5 N, Range 12 W, Gila and Salt River Base and Meridian, La Paz County, Arizona.
2. The type of corner and location monuments used are as follows: 2" x 2" x 4' wood posts with scribed metal tags.
3. The bearings and distances in degrees and feet between claim corners are as depicted on the map.

Form MCF100a
Revised July 2005

RECEIVED
BLM
AZ STATE OFFICE

2011 MAR 17 A 10:58

PHOENIX, AZ

BLM
Date
Stamp

LOCATION NOTICE FOR LODE MINING CLAIM

NOTICE IS HEREBY GIVEN that the Sundance
lode # 13-A lode mining claim has been located
by Steve Karolyi whose current mailing
address is P.O. Box 74353
Phoenix, AZ 85087

The general course of this claim is east/west and it is situated in La Paz
County, Arizona. This claim is 1320' feet in length and 600' feet in width. This claim runs
from the location monument on which this location notice is posted approximately 100' feet in a
west direction to the west end line and 1320' feet in a east direction to the
east end line. This claim is marked by six monuments, one at each corner and one at the center of each
end line of the claim.

The location monument on which this notice is posted is situated within Section 14, Township 5
N, Range 12 W, Gila Salt River Base and Meridian, Arizona and this claim encompasses portions
of the following quarter section (s), section (s), Township (s) and Range (s) 3 1/2 of the NE 1/4
of SW 1/4, Sec. 14, T5N, R12W
Gila Salt River Base and Meridian, Arizona.

The locality of this claim with reference to some natural object or permanent monument and additional information
(if any) concerning its locality are as follows: about 1500' east of the
Southwest corner of Sec. 14

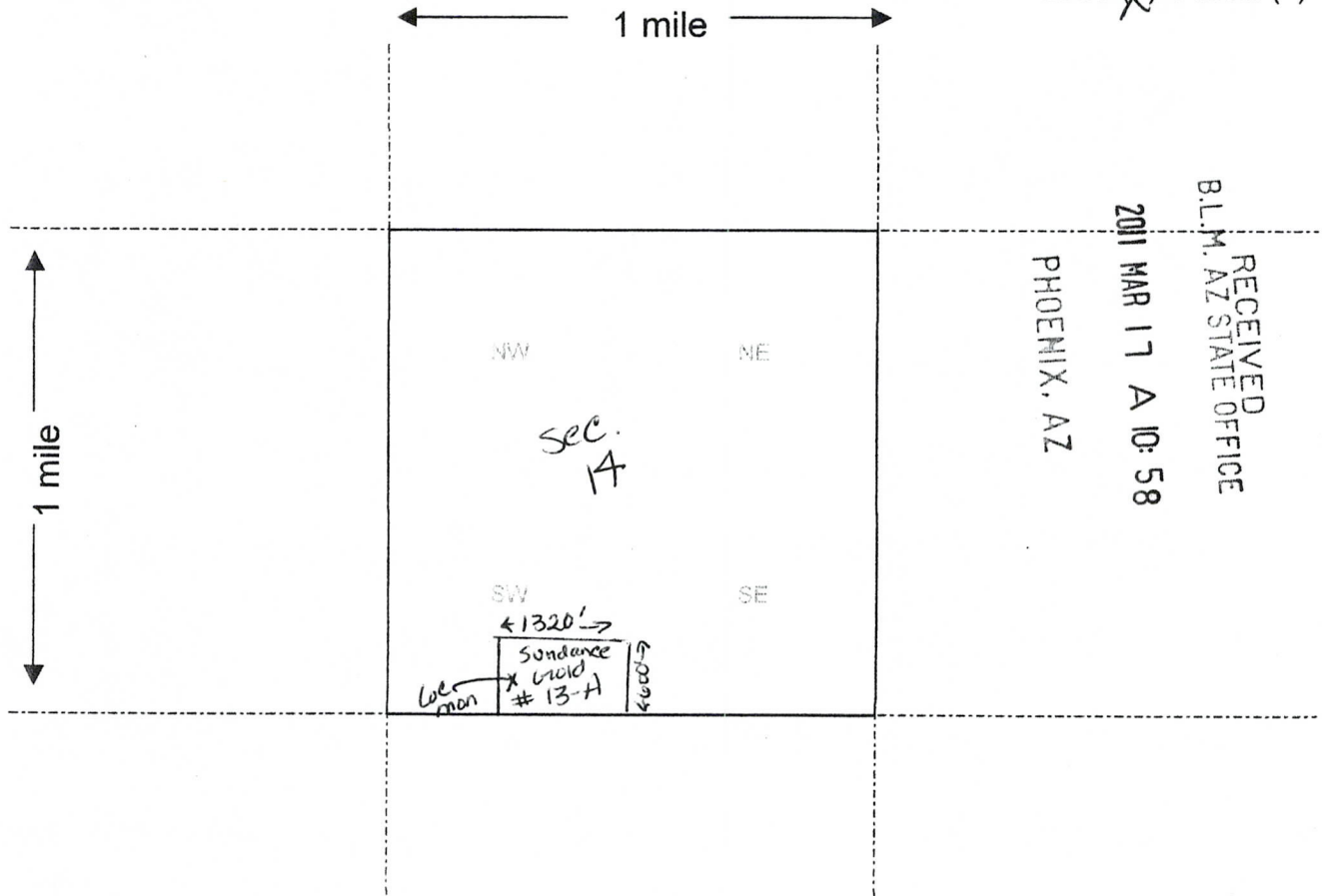
DATED AND POSTED on the ground this 30 day of Dec, 2011.
LOCATOR (s) [Signature]

Form MCF100
Revised July 2005

AMC 406398

MINING CLAIM MAP

Lode (X) Placer ()



RECEIVED
 B.L.M. AZ STATE OFFICE
 2011 MAR 17 A 10:58
 PHOENIX, AZ

AMC 406398

Scale : 1" = 2000 feet



- The above map depicts the Sundance Hold #13-A mining claim, which is located in Section (s) SW 1/4, NE 1/4, SW 1/4, 14, Township 5 N, Range 12 W, Gila and Salt River Base and Meridian, La Paz County, Arizona.
- The type of corner and location monuments used are as follows: 2" x 2" x 4' wood posts with scribed metal tags.
- The bearings and distances in degrees and feet between claim corners are as depicted on the map.

Form MCF100a
 Revised July 2005

RUN TIME: 11:32 AM

Adm State: AZ

UNITED STATES DEPARTMENT OF INTERIOR
BUREAU OF LAND MANAGEMENT
GEOGRAPHIC REPORT WITH LAND
Sorted by Meridian Township Range

RUN DATE: 03/28/2011
Page 1 of 5

Serial Number: AZA 000742

Total Case Acres: 20.000

<u>Casetype</u>	<u>Case Disp</u>				<u>Sect</u>	<u>Sur Typ</u>	<u>Sur Num</u>	<u>Suff</u>	<u>Subdivision</u>	<u>Act Pend</u>
240006	AUTHORIZED	14	0050N	0120W	004	MNR		1	S2SENW;	

Serial Number: AZA 00074201

Total Case Acres: 20.000

<u>Casetype</u>	<u>Case Disp</u>				<u>Sect</u>	<u>Sur Typ</u>	<u>Sur Num</u>	<u>Suff</u>	<u>Subdivision</u>	<u>Act Pend</u>
291200	AUTHORIZED	14	0050N	0120W	004	MNR		1	S2SENW;	

Serial Number: AZA 022098PT

Total Case Acres: 33,995.040

<u>Casetype</u>	<u>Case Disp</u>				<u>Sect</u>	<u>Sur Typ</u>	<u>Sur Num</u>	<u>Suff</u>	<u>Subdivision</u>	<u>Act Pend</u>
221006	AUTHORIZED	14	0050N	0120W	002	ALIQUOTS			S2N2,S2; 1-4;	
					005	ALIQUOTS			S2N2,SW,N2SE;	

Serial Number: AZA 022796FD

Total Case Acres: 22,983.020

<u>Casetype</u>	<u>Case Disp</u>				<u>Sect</u>	<u>Sur Typ</u>	<u>Sur Num</u>	<u>Suff</u>	<u>Subdivision</u>	<u>Act Pend</u>
221006	AUTHORIZED	14	0050N	0120W	006	LOTS			2;	

Serial Number: AZA 024426

Total Case Acres: 7.600

<u>Casetype</u>	<u>Case Disp</u>				<u>Sect</u>	<u>Sur Typ</u>	<u>Sur Num</u>	<u>Suff</u>	<u>Subdivision</u>	<u>Act Pend</u>
		14	0050N	0120W						

RUN TIME: 11:32 AM

UNITED STATES DEPARTMENT OF INTERIOR
BUREAU OF LAND MANAGEMENT
GEOGRAPHIC REPORT WITH LAND
Sorted by Meridian Township Range

RUN DATE: 03/28/2011
Page 2 of 5

Adm State: AZ

281001 AUTHORIZED

004 ALIQ
005 ALIQ

N2SW;
N2SE;

Serial Number: AZA 024519

Total Case Acres: 1.000

<u>Casetype</u>	<u>Case Disp</u>	14	0050N	0120W	<u>Sect</u>	<u>Sur Typ</u>	<u>Sur Num</u>	<u>Suff</u>	<u>Subdivision</u>	<u>Act Pend</u>
282201	AUTHORIZED				004	FF		1	33' EA SIDE MID-SEC LINE;	

Serial Number: AZA 028799

Total Case Acres: 5.000

<u>Casetype</u>	<u>Case Disp</u>	14	0050N	0120W	<u>Sect</u>	<u>Sur Typ</u>	<u>Sur Num</u>	<u>Suff</u>	<u>Subdivision</u>	<u>Act Pend</u>
380913	EXPIRED				028	MNR		1	NESESW;	

Serial Number: AZA 031074

Total Case Acres: 81.580

<u>Casetype</u>	<u>Case Disp</u>	14	0050N	0120W	<u>Sect</u>	<u>Sur Typ</u>	<u>Sur Num</u>	<u>Suff</u>	<u>Subdivision</u>	<u>Act Pend</u>
286203	AUTHORIZED				729	ALIQ			SWSW;	
					730	ALIQ			SENW,NWSE;	
						LOTS			1;	

Serial Number: AZA 031803

Total Case Acres: 87.700

<u>Casetype</u>	<u>Case Disp</u>	14	0050N	0120W	<u>Sect</u>	<u>Sur Typ</u>	<u>Sur Num</u>	<u>Suff</u>	<u>Subdivision</u>	<u>Act Pend</u>
286203	AUTHORIZED				029	ALIQ			SWSW;	Y
					030	ALIQ			NWNW,SENW,NWSE;	Y

RUN TIME: 11:32 AM

UNITED STATES DEPARTMENT OF INTERIOR
BUREAU OF LAND MANAGEMENT
GEOGRAPHIC REPORT WITH LAND
Sorted by Meridian Township Range

RUN DATE: 03/28/2011
Page 3 of 5

Adm State: AZ

Serial Number: AZA 03180301

Total Case Acres: 58.400

<u>Casetype</u>	<u>Case Disp</u>			<u>Sect</u>	<u>Sur Typ</u>	<u>Sur Num</u>	<u>Suff</u>	<u>Subdivision</u>	<u>Act Pend</u>
280004	AUTHORIZED	14	0050N	0120W	029	ALIQ		SWSW;	Y
				030	ALIQ			NWNW,SENW,NWSE;	Y

Serial Number: AZA 031951

Total Case Acres: 3.670

<u>Casetype</u>	<u>Case Disp</u>			<u>Sect</u>	<u>Sur Typ</u>	<u>Sur Num</u>	<u>Suff</u>	<u>Subdivision</u>	<u>Act Pend</u>
281001	PENDING	14	0050N	0120W	007	ALIQ		S2N2;	Y

Serial Number: AZA 032620

Total Case Acres: 2.000

<u>Casetype</u>	<u>Case Disp</u>			<u>Sect</u>	<u>Sur Typ</u>	<u>Sur Num</u>	<u>Suff</u>	<u>Subdivision</u>	<u>Act Pend</u>
380913	EXPIRED	14	0050N	0120W	028	ALIQ		N2;	

Serial Number: AZA 032623

Total Case Acres: 3.000

<u>Casetype</u>	<u>Case Disp</u>			<u>Sect</u>	<u>Sur Typ</u>	<u>Sur Num</u>	<u>Suff</u>	<u>Subdivision</u>	<u>Act Pend</u>
361113	AUTHORIZED	14	0050N	0120W	026	MNR		SWSWSW;	
				027	ALIQ			SESE;	
				034	ALIQ			NENE;	
				035	MNR			NWNWNW;	

RUN TIME: 11:32 AM

Adm State: AZ

UNITED STATES DEPARTMENT OF INTERIOR
BUREAU OF LAND MANAGEMENT
GEOGRAPHIC REPORT WITH LAND
Sorted by Meridian Township Range

RUN DATE: 03/28/2011
Page 4 of 5

Serial Number: AZA 032673

Total Case Acres: 1.000

<u>Casetype</u>	<u>Case Disp</u>	14	0050N	0120W	<u>Sect</u>	<u>Sur Typ</u>	<u>Sur Num</u>	<u>Suff</u>	<u>Subdivision</u>	<u>Act Pend</u>
380913	EXPIRED				028	MNR MNR MNR MNR MNR MNR			N2NWNWSE; NENESESW; S2SWSWNE; SESENESEW; W2NESESE; W2SWNWSE;	

Serial Number: AZA 033156

Total Case Acres: 2.000

<u>Casetype</u>	<u>Case Disp</u>	14	0050N	0120W	<u>Sect</u>	<u>Sur Typ</u>	<u>Sur Num</u>	<u>Suff</u>	<u>Subdivision</u>	<u>Act Pend</u>
380913	PENDING				028	ALIQ MNR MNR			NESE; NENWSWSE; NESWSE;	

Serial Number: AZA 035596

Total Case Acres: 4.950

<u>Casetype</u>	<u>Case Disp</u>	14	0050N	0120W	<u>Sect</u>	<u>Sur Typ</u>	<u>Sur Num</u>	<u>Suff</u>	<u>Subdivision</u>	<u>Act Pend</u>
380913	PENDING				025	ALIQ			SW;	

Serial Number: AZPHX 0083392

Total Case Acres: 193.570

<u>Casetype</u>	<u>Case Disp</u>	14	0050N	0120W	<u>Sect</u>	<u>Sur Typ</u>	<u>Sur Num</u>	<u>Suff</u>	<u>Subdivision</u>	<u>Act Pend</u>
286203	AUTHORIZED				029	ALIQ			SWSW;	Y
					030	ALIQ			SENW,NWSE;	Y
						LOTS			1;	Y

RUN TIME: 11:32 AM

Adm State: AZ

UNITED STATES DEPARTMENT OF INTERIOR
BUREAU OF LAND MANAGEMENT
GEOGRAPHIC REPORT WITH LAND
Sorted by Meridian Township Range

RUN DATE: 03/28/2011

Page 5 of 5

Serial Number: AZPHX 0086056

Total Case Acres: 542.590

<u>Casetype</u>	<u>Case Disp</u>	14	0050N	0120W	<u>Sect</u>	<u>Sur Typ</u>	<u>Sur Num</u>	<u>Suff</u>	<u>Subdivision</u>	<u>Act Pend</u>
288100	AUTHORIZED				003	ALIQ			W2W2;	
						LOTS			4;	
					010	ALIQ			E2W2;	
					015	ALIQ			W2E2;	
					022	ALIQ			E2;	
					027	ALIQ			NWNE,E2E2;	
					034	ALIQ			E2E2;	

